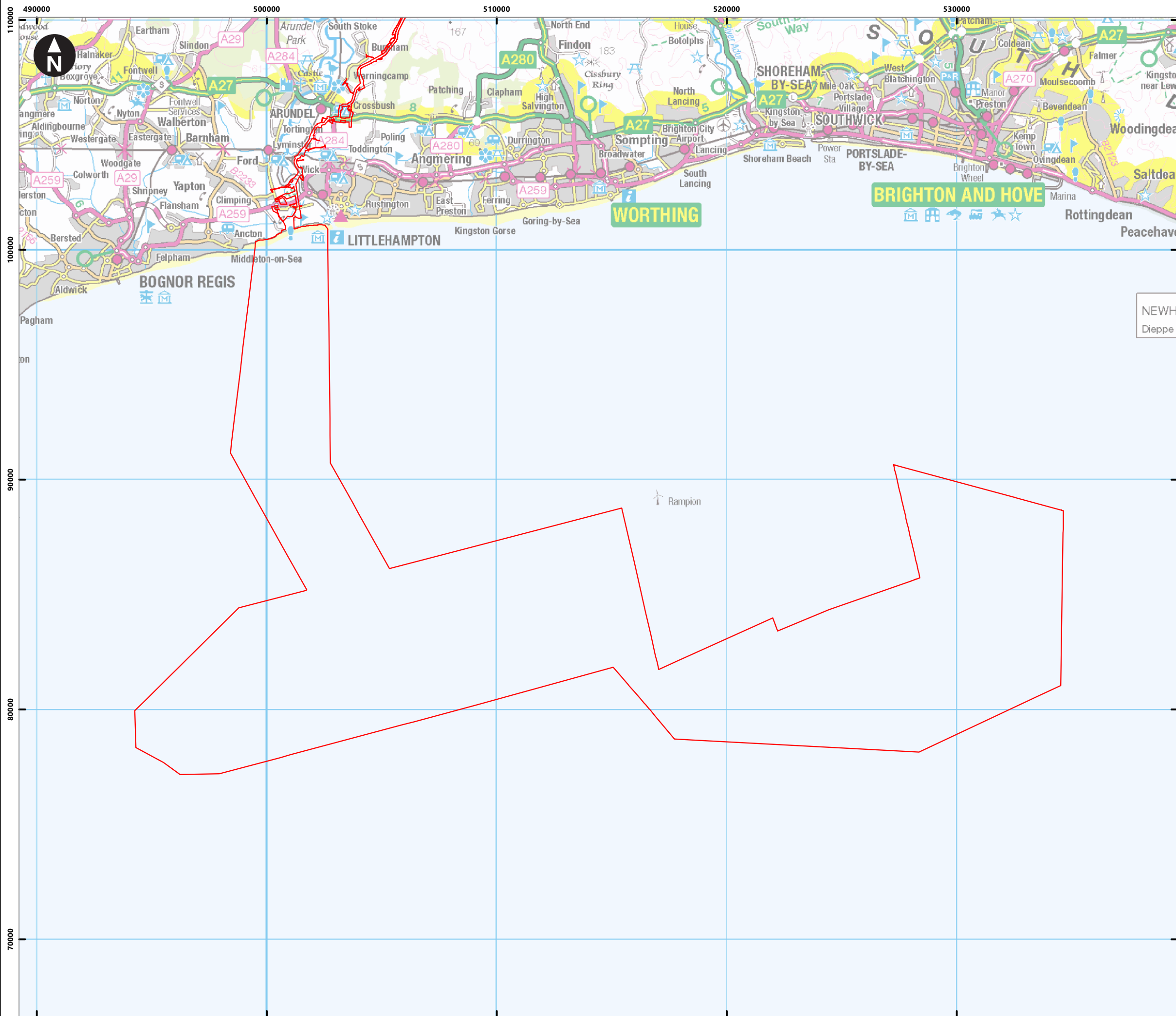


Location Plans



Contents

Offshore Location Plan
Onshore Location Plan
Onshore & Offshore Location Plan



Service Layer Credits: Contains OS data © Crown Copyright and database right 2020

© Crown copyright and database rights 2021 Ordnance Survey 0100031673

Key

PEIR Assessment Boundary

0 0.75 1.5 3 4.5 6

Kilometres

1:160,000

Rampion Extension Development

Rampion 2 Offshore Wind Farm

Offshore location plan

Preliminary Environmental Information Report

System Identifier: 42285-WOOD-PE-CC-FG-O-4754				Version: 1.0
Company: Wood	Drawn By: BUTLS	Chk/Aprvd: WOOD	Drawn Date: 11/06/2021	Status: FINAL



Service Layer Credits: Contains OS data © Crown Copyright and database right 2020

© Crown copyright and database rights 2021 Ordnance Survey
0100031673

Key

 PEIR Assessment Boundary

Rampion Extension Development



Rampion 2 Offshore Wind Farm

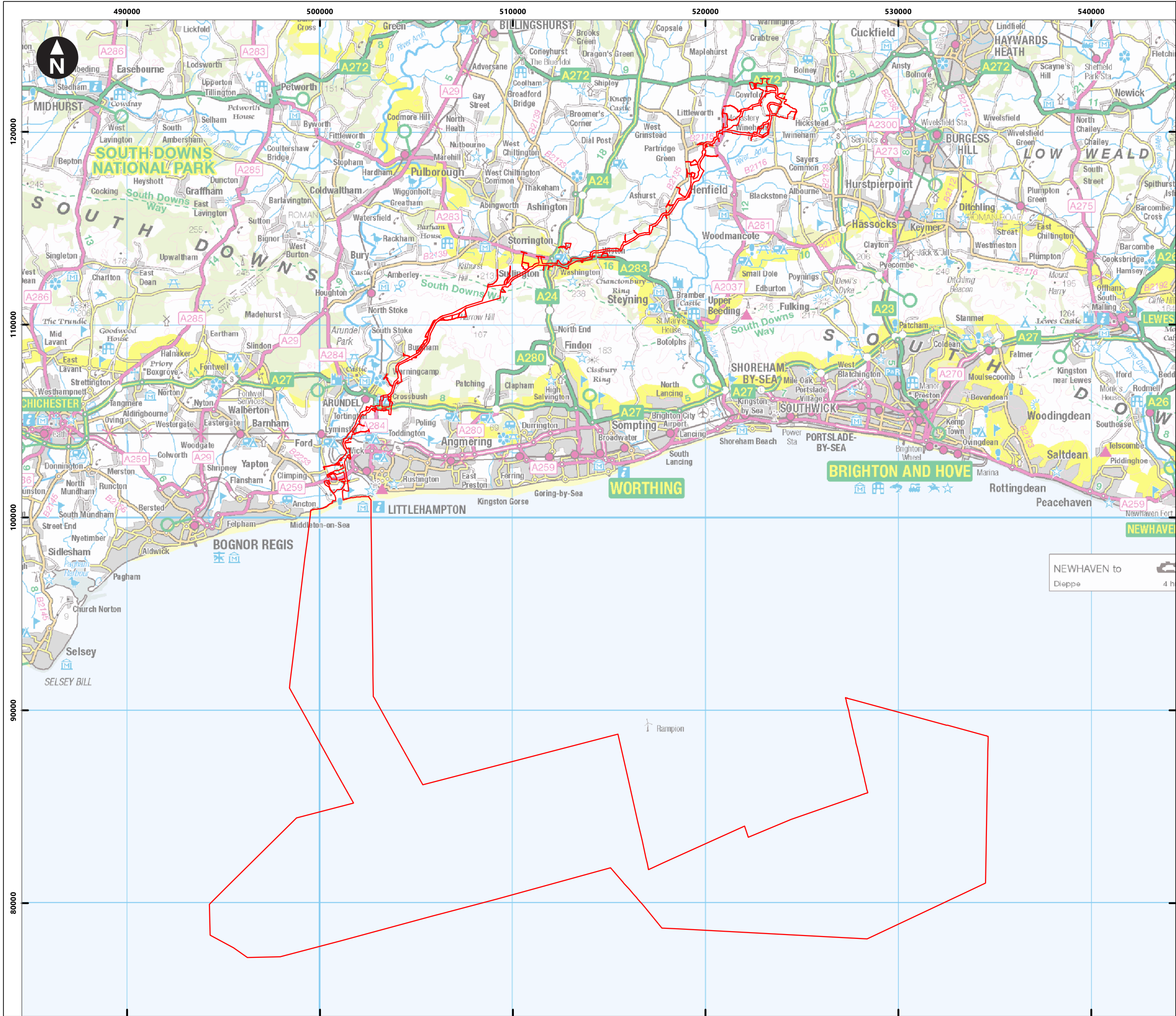
Onshore location plan

Preliminary Environmental Information Report

System Identifier:
42285-WOOD-PE-CC-FG-O-8454

Version	1.0
---------	-----


Company:	Drawn By:	Chk/Aprvd:	Drawn Date:	Status:
Wood	BUTLS	WOOD	11/06/2021	FINAL

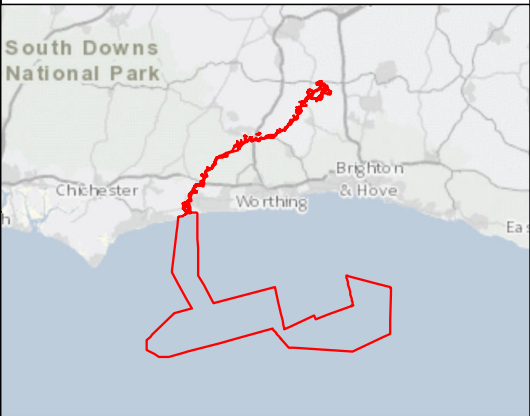


Service Layer Credits: Contains OS data © Crown Copyright and database right 2020

© Crown copyright and database rights 2021 Ordnance Survey 0100031673

Key

 PEIR Assessment Boundary



Rampion Extension Development



Rampion 2 Offshore Wind Farm

Onshore & Offshore location plan

Preliminary Environmental Information Report

System Identifier: 42285-WOOD-PE-CC-FG-O-7212				Version: 1.0
Company: Wood	Drawn By: BUTLS	Chk/Prvrd: WOOD	Drawn Date: 11/06/2021	Status: FINAL