




Photograph Parameters Viewpoint C1 Benjamin Grey Drive, Littlehampton:

Location grid reference:	E501 536, N103 601	Distance:	182m
GPS location accuracy:	+/- 3m	Camera:	Canon EOS 5D Mk2
Horizontal field of view:	90° (cylindrical projection)	Lens:	50mm (Canon EF 50mm f/1.8)
Paper size:	841mm x 297mm (½ A1)	Camera height:	1.5m AGL
Correct printed image size:	820 x 250mm	Date and time:	15/12/2020 10:55

Indicative locations of the onshore elements of the Proposed Development

-  Extent of onshore cable corridor visible during construction
-  Extent of onshore cable corridor screened by intervening vegetation
-  Trenchless crossing of onshore cable corridor (not visible during construction)

Note: Figure produced to accord with the Landscape Institute's Technical Guidance Note 6/19: Visual Representation of Development Proposals.

100% Enlargement

TYPE 1 VISUALISATION

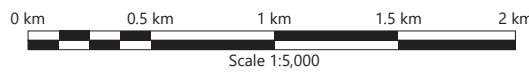
Company:	WOOD
Drawn By:	BRYCC
Chk/Aprvd:	SINHR
Drawn Date:	15/06/2021
Status:	FINAL

Rampion 2 Offshore Wind Farm

Figure 19.28
Onshore Cable Corridor – Viewpoint C1:
Benjamin Grey Drive, Littlehampton

Preliminary Environmental Information
Report





Photograph Parameters Viewpoint D Ford Road, near Tortington:

Location grid reference:	E500 574, N105 380	Distance:	1,422m
GPS location accuracy:	+/- 3m	Camera:	Canon EOS 5D Mk2
Horizontal field of view:	90° (cylindrical projection)	Lens:	50mm (Canon EF 50mm f/1.8)
Paper size:	841mm x 297mm (½ A1)	Camera height:	1.5m AGL
Correct printed image size:	820 x 250mm	Date and time:	15/10/2020 17:00

Indicative locations of the onshore elements of the Proposed Development

- Extent of onshore cable corridor partially visible / screened during construction
- Trenchless crossing of onshore cable corridor (not visible during construction)
- Extent of temporary construction compound screened by intervening vegetation and built-form

100% Enlargement

TYPE 1 VISUALISATION

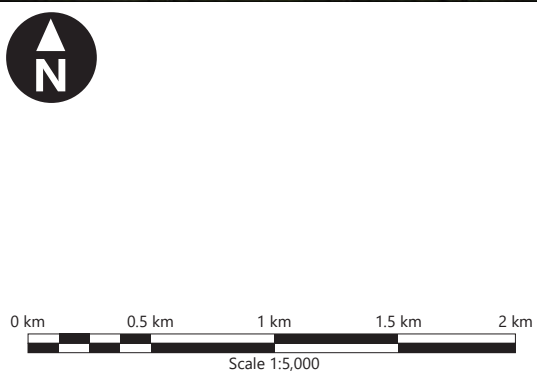
Company:	WOOD
Drawn By:	BRYCC
Chk/Aprvd:	SINHR
Drawn Date:	15/06/2021
Status:	FINAL

Rampion 2 Offshore Wind Farm

Figure 19.29
Onshore Cable Corridor – Viewpoint D:
Ford Road, near Tortington

Preliminary Environmental Information
Report







Photograph Parameters Viewpoint E Arundel Castle (The Keep):

Location grid reference:	E501 838, N107 89370	Distance:	1,278m
GPS location accuracy:	+/- 3m	Camera:	Canon EOS 5D Mk2
Horizontal field of view:	90° (cylindrical projection)	Lens:	50mm (Canon EF 50mm f/1.8)
Paper size:	841mm x 297mm (1/2 A1)	Camera height:	1.5m AGL
Correct printed image size:	820 x 250mm	Date and time:	15/12/2020 10:15

Indicative locations of the onshore elements of the Proposed Development

-  Extent of onshore cable corridor visible during construction
-  Extent of onshore cable corridor partially visible / screened during construction

100% Enlargement

Company:	WOOD
Drawn By:	BRYCC
Chk/Aprvd:	SINHR
Drawn Date:	25/06/2021
Status:	FINAL

Rampion 2 Offshore Wind Farm

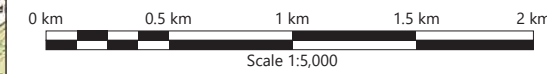
Figure 19.30a
Onshore cable corridor – Viewpoint E:
Arundel Castle (The Keep)

Preliminary Environmental Information
Report



TYPE 1 VISUALISATION

Note: Figure produced to accord with the Landscape Institute's Technical Guidance Note 6/19: Visual Representation of Development Proposals.



Photograph Parameters Viewpoint E Arundel Castle (The Keep):

Location grid reference:	E501 838, N107 89370	Distance:	1,278m
GPS location accuracy:	+/- 3m	Camera:	Canon EOS 5D Mk2
Horizontal field of view:	90° (cylindrical projection)	Lens:	50mm (Canon EF 50mm f/1.8)
Paper size:	841mm x 297mm (1/2 A1)	Camera height:	1.5m AGL
Correct printed image size:	820 x 250mm	Date and time:	15/12/2020 10:15

Note: Figure produced to accord with the Landscape Institute's Technical Guidance Note 6/19: Visual Representation of Development Proposals.

Indicative locations of the onshore elements of the Proposed Development

- Extent of onshore cable corridor partially visible / screened during construction
- Extent of temporary construction compound screened by intervening vegetation and built-form

100% Enlargement

TYPE 1 VISUALISATION

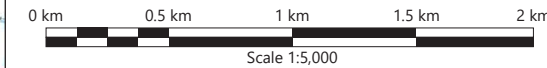
Company:	WOOD
Drawn By:	BRYCC
Chk/Aprvd:	SINHR
Drawn Date:	25/06/2021
Status:	FINAL

Rampion 2 Offshore Wind Farm

Figure 19.30b
Onshore cable corridor – Viewpoint E:
Arundel Castle (The Keep)

Preliminary Environmental Information
Report





Photograph Parameters Viewpoint E1a Arundel Park:

Location grid reference:	E501 954, N109 234	Distance:	2,484m
GPS location accuracy:	+/- 3m	Camera:	Canon EOS 5D Mk2
Horizontal field of view:	90° (cylindrical projection)	Lens:	50mm (Canon EF 50mm f/1.8)
Paper size:	841mm x 297mm (1/2 A1)	Camera height:	1.5m AGL
Correct printed image size:	820 x 250mm	Date and time:	15/12/2020 13:15

Note: Figure produced to accord with the Landscape Institute's Technical Guidance Note 6/19: Visual Representation of Development Proposals.

Indicative locations of the onshore elements of the Proposed Development

Extent of onshore cable corridor visible during construction

Extent of onshore cable corridor partially visible / screened during construction

100% Enlargement

TYPE 1 VISUALISATION

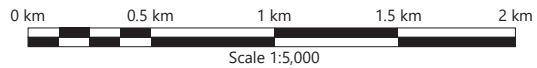
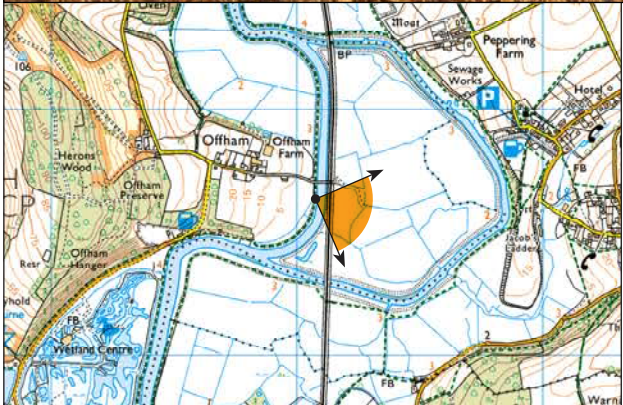
Company:	WOOD
Drawn By:	BRYCC
Chk/Aprvd:	SINHR
Drawn Date:	15/06/2021
Status:	FINAL

Rampion 2 Offshore Wind Farm

Figure 19.31
Onshore Cable Corridor – Viewpoint E1a:
Arundel Park

Preliminary Environmental Information
Report







Photograph Parameters Viewpoint E1b PRoW 2266 near Offham Farm, Arundel:

Location grid reference:	E501 954, N109 234	Distance:	1,216m
GPS location accuracy:	+/- 3m	Camera:	Canon EOS 5D Mk2
Horizontal field of view:	90° (cylindrical projection)	Lens:	50mm (Canon EF 50mm f/1.8)
Paper size:	841mm x 297mm (½ A1)	Camera height:	1.5m AGL
Correct printed image size:	820 x 250mm	Date and time:	15/12/2020 13:15

Indicative locations of the onshore elements of the Proposed Development

 Extent of onshore cable corridor visible during construction

 Extent of onshore cable corridor partially visible / screened during construction

100% Enlargement

TYPE 1 VISUALISATION

Company:	WOOD
Drawn By:	BRYCC
Chk/Aprvd:	SINHR
Drawn Date:	16/06/2021
Status:	FINAL

Rampion 2 Offshore Wind Farm

Figure 19.32
Onshore Cable Corridor – Viewpoint E1b:
PRoW 2266 near Offham Farm, Arundel

Preliminary Environmental Information
Report

