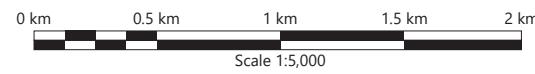
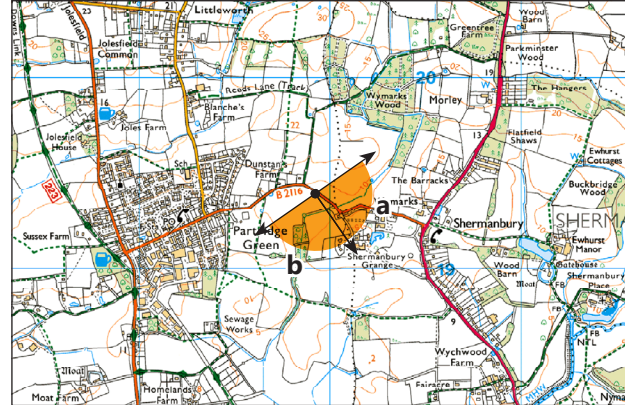





View flat at a comfortable arm's length




**Photograph Parameters Viewpoint T B2116, Partridge Green:**

Location grid reference:	E519 926, N119 415	Distance:	66m
GPS location accuracy:	+/- 3m	Camera:	Canon EOS 5D Mk2
Horizontal field of view:	90° (cylindrical projection)	Lens:	50mm (Canon EF 50mm f/1.8)
Paper size:	841mm x 297mm (1/2 A1)	Camera height:	1.5m AGL
Correct printed image size:	820 x 250mm	Date and time:	16/12/2020 11:30

**Indicative locations of the onshore elements of the Proposed Development**

 Extent of onshore cable corridor visible during construction

 Extent of onshore cable corridor partially visible / screened during construction

100% Enlargement

Company:	WOOD
Drawn By:	BRYCC
Chk/Aprvd:	SINHR
Drawn Date:	17/06/2021
Status:	FINAL

Rampion 2 Offshore Wind Farm

**Figure 19.58a**  
**Onshore Cable Corridor – Viewpoint T:**  
**B2116, Partridge Green**

Preliminary Environmental Information  
Report



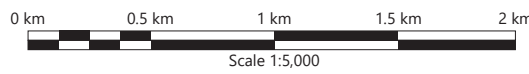
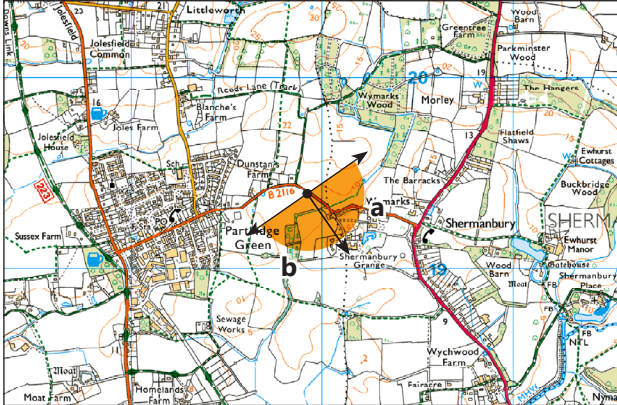
**TYPE 1 VISUALISATION**

Note: Figure produced to accord with the Landscape Institute's Technical Guidance Note 6/19: Visual Representation of Development Proposals.





View flat at a comfortable arm's length



Photograph Parameters Viewpoint T B2116, Partridge Green:

Location grid reference:	E519 926, N119 415	Distance:	66m
GPS location accuracy:	+/- 3m	Camera:	Canon EOS 5D Mk2
Horizontal field of view:	90° (cylindrical projection)	Lens:	50mm (Canon EF 50mm f/1.8)
Paper size:	841mm x 297mm (1/2 A1)	Camera height:	1.5m AGL
Correct printed image size:	820 x 250mm	Date and time:	16/12/2020 11:30

Indicative locations of the onshore elements of the Proposed Development

Extent of onshore cable corridor visible during construction

Extent of onshore cable corridor partially visible / screened during construction

100% Enlargement

Company:

WOOD

Drawn By:

BRYCC

Chk/Aprvd:

SINHR

Drawn Date:

17/06/2021

Status:

FINAL

Rampion 2 Offshore Wind Farm

**Figure 19.58b**  
**Onshore Cable Corridor – Viewpoint T:**  
**B2116, Partridge Green**

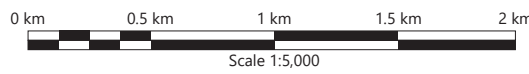
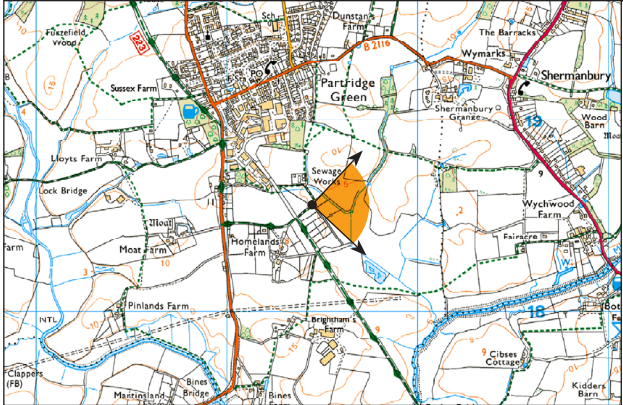
Preliminary Environmental Information  
Report



Note: Figure produced to accord with the Landscape Institute's Technical Guidance Note 6/19: Visual Representation of Development Proposals.

TYPE 1 VISUALISATION






Photograph Parameters Viewpoint T1 PRoW 2373, Partridge Green:

Location grid reference:	E519 454, N118 569	Distance:	262m
GPS location accuracy:	+/- 3m	Camera:	Canon EOS 5D Mk2
Horizontal field of view:	90° (cylindrical projection)	Lens:	50mm (Canon EF 50mm f/1.8)
Paper size:	841mm x 297mm (½ A1)	Camera height:	1.5m AGL
Correct printed image size:	820 x 250mm	Date and time:	16/12/2020 10:40

Indicative locations of the onshore elements of the Proposed Development

■ ■ ■ ■ ■ Extent of onshore cable corridor partially visible / screened during construction

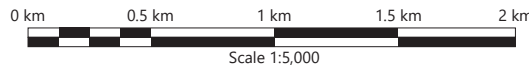
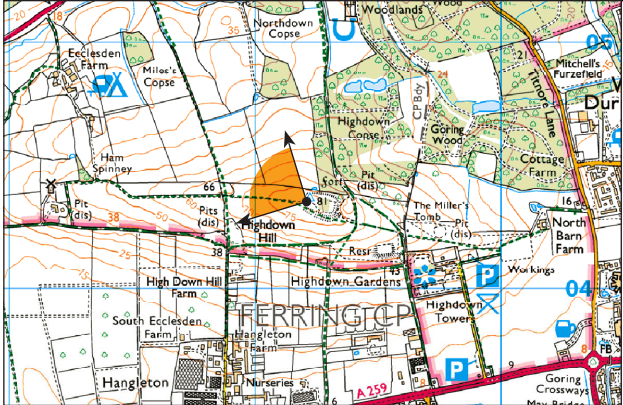
100% Enlargement

Company:	WOOD	<b>Figure 19.59</b> <b>Onshore Cable Corridor – Viewpoint T1:</b> <b>PRoW 2373, Partridge Green</b>
Drawn By:	BRYCC	
Chk/Aprvd:	SINHR	
Drawn Date:	15/06/2021	
Status:	FINAL	
Rampion 2 Offshore Wind Farm		<b>Preliminary Environmental Information Report</b>
		

TYPE 1 VISUALISATION

Note: Figure produced to accord with the Landscape Institute's Technical Guidance Note 6/19: Visual Representation of Development Proposals.





Photograph Parameters Viewpoint U Highdown Hill:

Location grid reference:	E509 224, N104 342	Distance:	5,757m
GPS location accuracy:	+/- 3m	Camera:	Canon EOS 5D Mk2
Horizontal field of view:	90° (cylindrical projection)	Lens:	50mm (Canon EF 50mm f/1.8)
Paper size:	841mm x 297mm (1/2 A1)	Camera height:	1.5m AGL
Correct printed image size:	820 x 250mm	Date and time:	24/12/2020 13:00

Indicative locations of the onshore elements of the Proposed Development

■ ■ ■ ■ ■ Extent of onshore cable corridor screened by intervening vegetation, landform and built-form

100% Enlargement

Company:  
WOOD

Drawn By:  
BRYCC

Chk/Aprvd:  
SINHR

Drawn Date:  
15/06/2021

Status:  
FINAL

Rampion 2 Offshore Wind Farm

**Figure 19.60**  
**Onshore Cable Corridor – Viewpoint U:**  
**Highdown Hill**

Preliminary Environmental Information  
Report



TYPE 1 VISUALISATION

Note: Figure produced to accord with the Landscape Institute's Technical Guidance Note 6/19: Visual Representation of Development Proposals.