

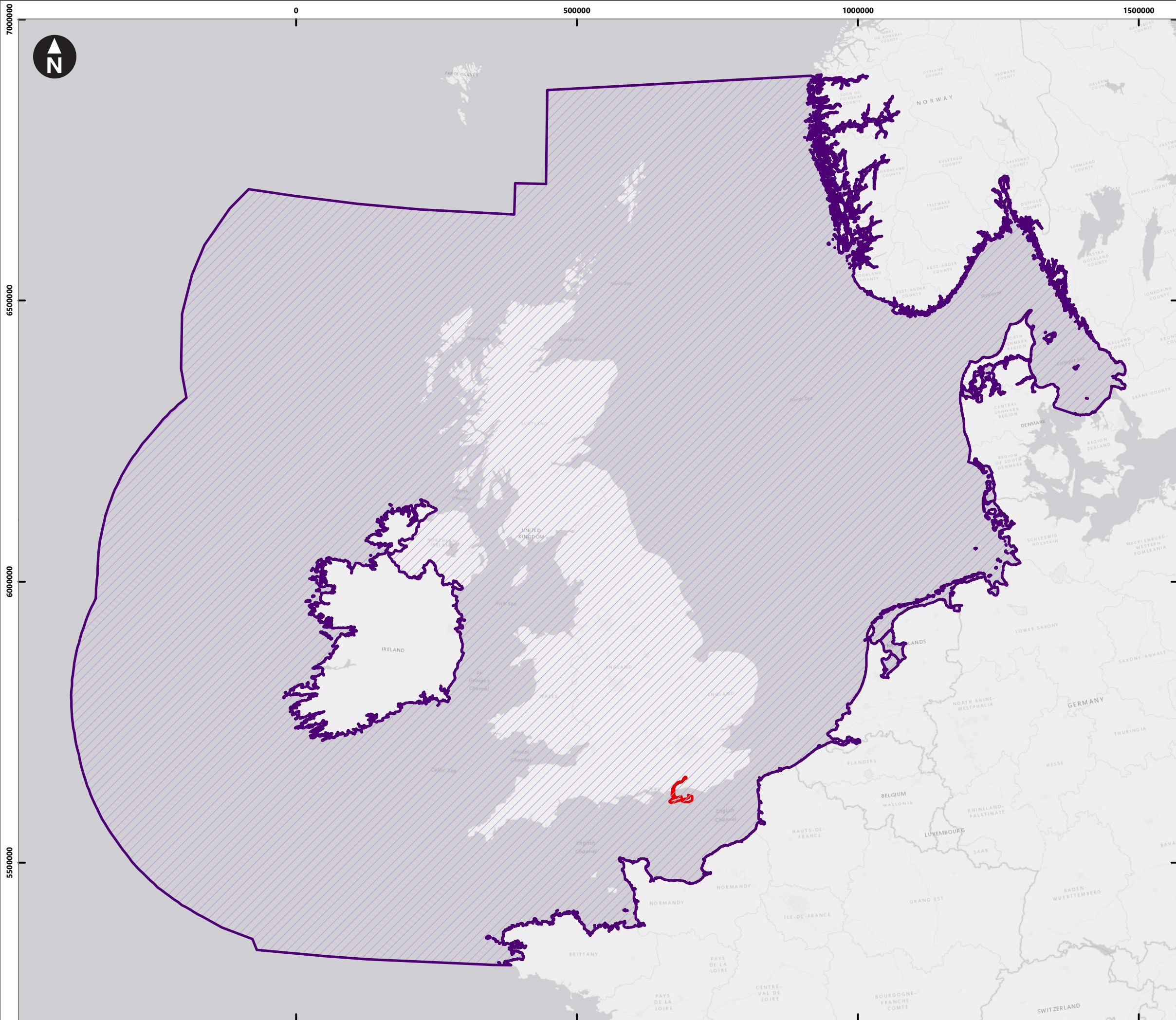
Volume 3, Chapter 5

# Approach to the EIA Figures





## Contents


Figure 5.1	Offshore CEA Study Area
Figure 5.2	Onshore Search Area



Esri, HERE, Garmin, (c) OpenStreetMap contributors, and the GIS user community


**Key**

-  Offshore Cumulative Effects Assessment (CEA) Study Area
-  PEIR Assessment Boundary



0 337.5 675 1,350 2,025 2,700  
Kilometres  
1:61,303,008  
WGS 1984 UTM Zone 30N Transverse Mercator

Rampion Extension Development



Rampion 2 Offshore Wind Farm

Figure 5.1 Offshore CEA Study Area

Preliminary Environmental Information Report



System Identifier: 42285-GOBE-PE-CC-FG-O-5060				Version: 1.0
Company: GOBE	Drawn By: CC	Chk/Aprvd: NH	Drawn Date: 04/06/2021	Status: FINAL

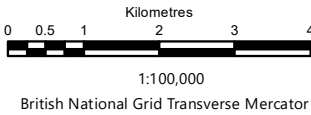
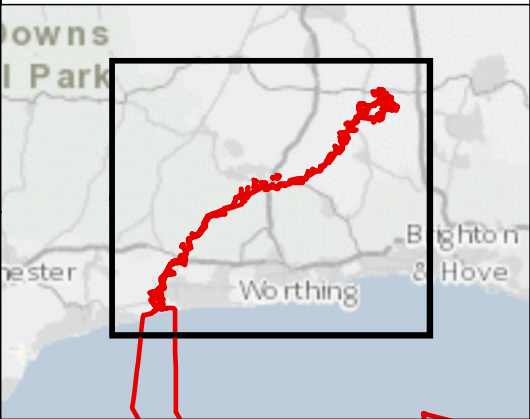




Service Layer Credits: Contains OS data © Crown Copyright and database right 2020

© Crown copyright and database rights [2021]  
Ordnance Survey 0100031673

-  PEIR Assessment Boundary
-  Onshore Cumulative Effects Assessment search area



Rampion Extension Development



Rampion 2 Offshore Wind Farm

Figure 5.2 Onshore search area

Preliminary Environmental Information Report

System Identifier:  
42285-WOOD-PE-CC-FG-O-9997

Version:  
1.0

Company: WOOD	Drawn By: BUTLS	Chk/Prvrd: BRADH	Drawn Date: 07/06/2021	Status: Final
------------------	--------------------	---------------------	---------------------------	------------------