

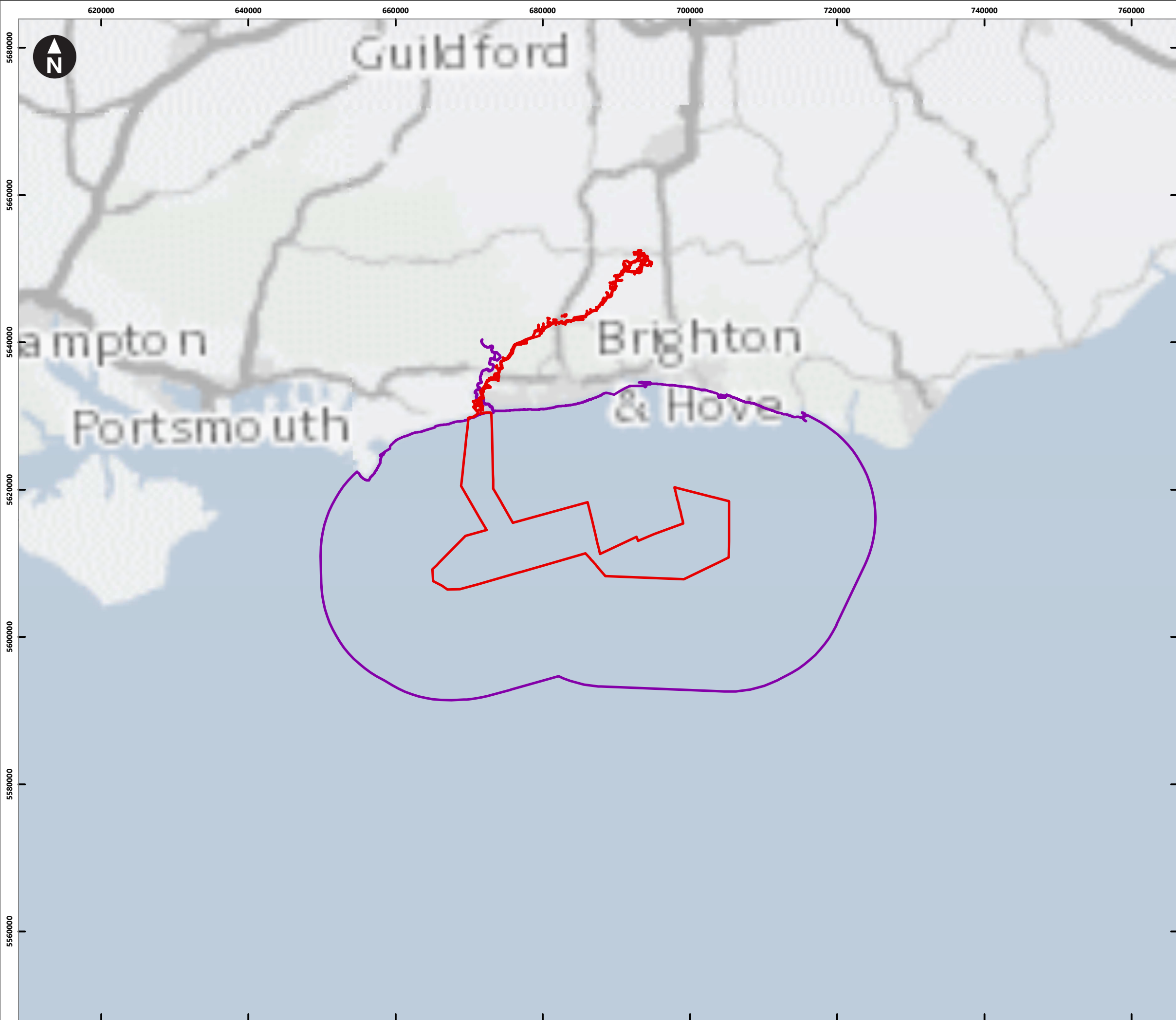
Volume 3, Chapter 7

Other Marine Users Figures



Contents

Figure 7.1	Other marine users Study Area
Figure 7.2	Active marine aggregate license areas
Figure 7.3	Marine disposal sites
Figure 7.4	Oil and gas structures and other offshore energy
Figure 7.5	Military of defence activity areas shown within marine charts
Figure 7.6	Subsea cables
Figure 7.7	Recreational boating and sailing
Figure 7.8	Recreational diving sites



Contains OS data © Crown Copyright and database right 2020

Key

PEIR Assessment Boundary

Other marine users Study Area

02.755.51116.522

Kilometres

1:500,000

WGS 1984 UTM Zone 30N Transverse Mercator

Rampion Extension Development

Rampion 2 Offshore Wind Farm

Figure 7.1 Other marine users Study Area

Preliminary Environmental Information Report

System Identifier:
42285-GOBE-PE-OF-FG-14-6972

Version:
1.1

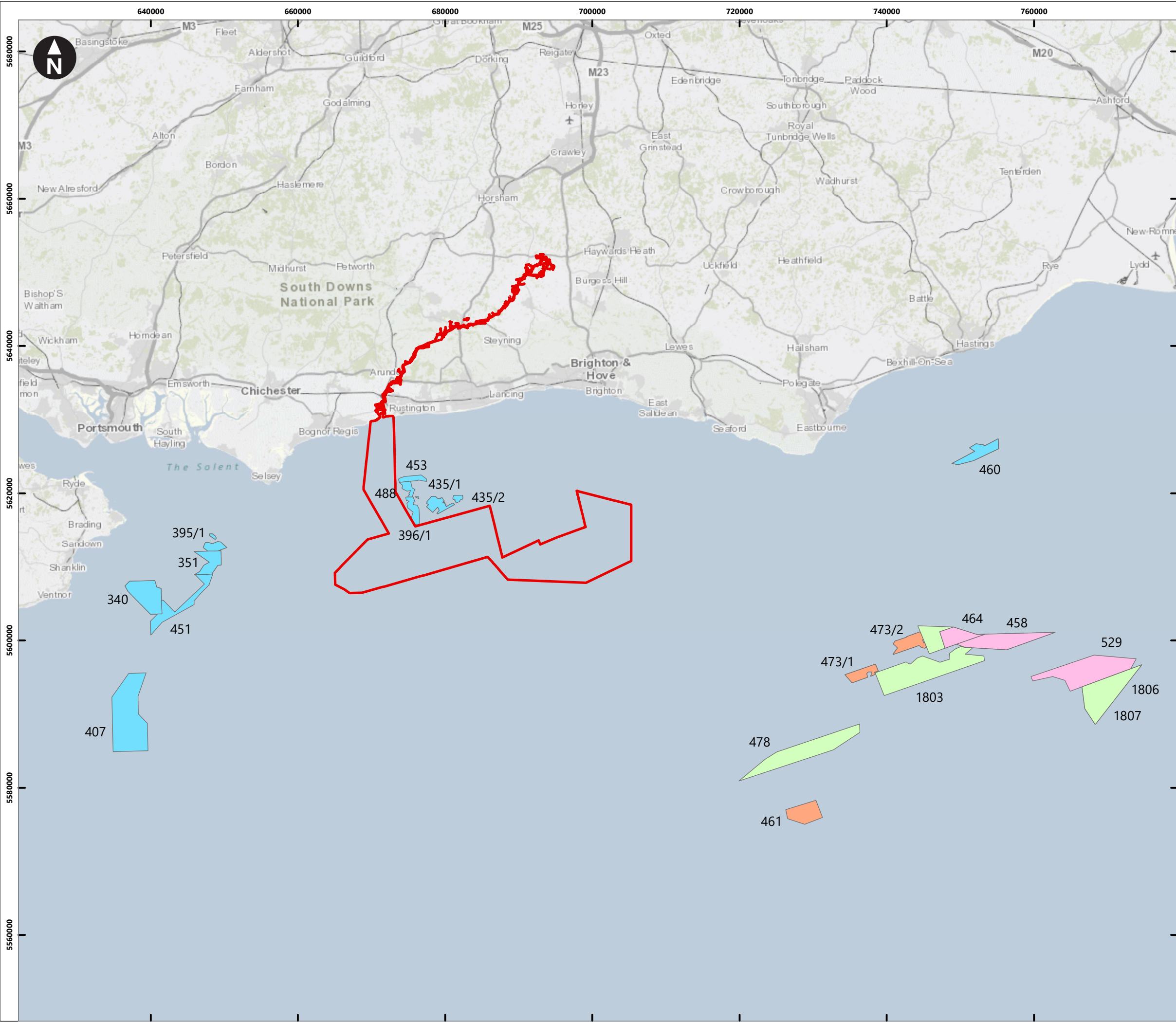
Company:
GOBE

Drawn By:
CC

Chk/Aprvd:
NH

Drawn Date:
23/06/2021

Status:
FINAL



Contains OS data © Crown Copyright and database right 2020
© Crown Copyright (2020)

Key

PEIR Assessment Boundary

Active marine aggregate licence areas

By end of license

2021

2022

2024

2025+

0 25 50 100 150 200

Kilometres

1:500,000

WGS 1984 UTM Zone 30N Transverse Mercator

Rampion Extension Development

Rampion 2 Offshore Wind Farm

Figure 7.2 Active marine aggregate license areas

Preliminary Environmental Information Report

System Identifier:
42285-GOBE-PE-OF-FG-14-3604

Version:
1.2

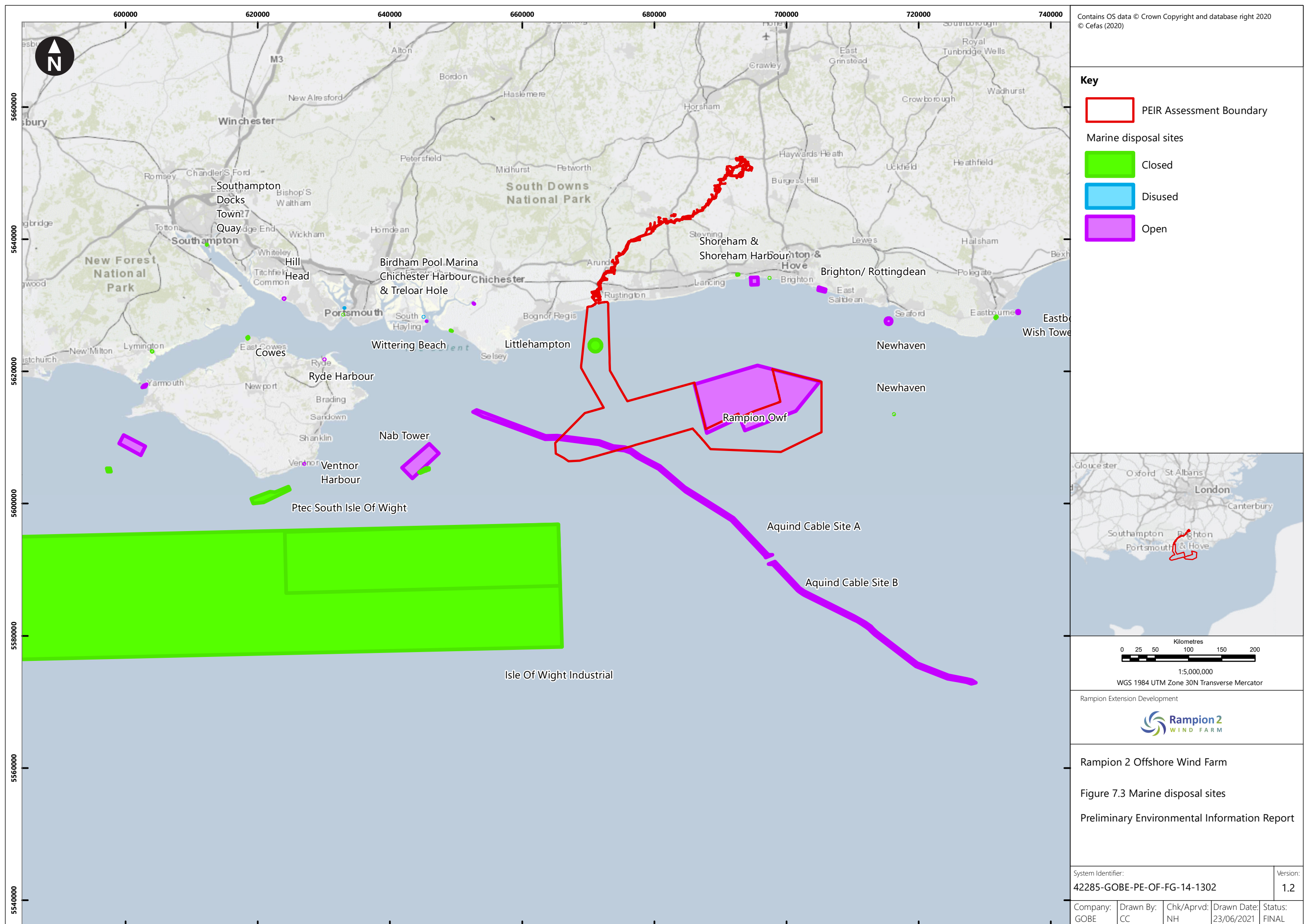
Company:
GOBE

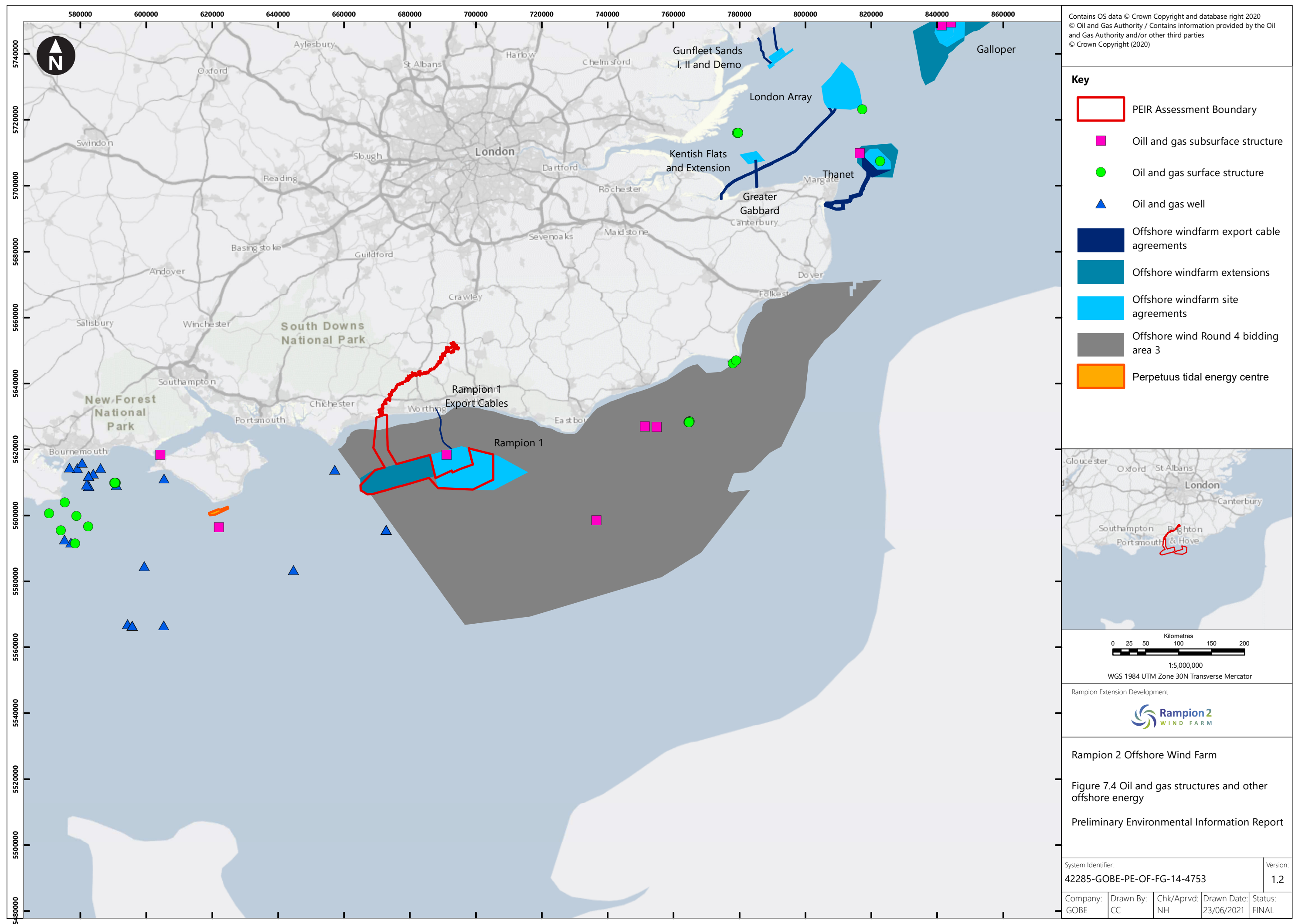
Drawn By:
CC

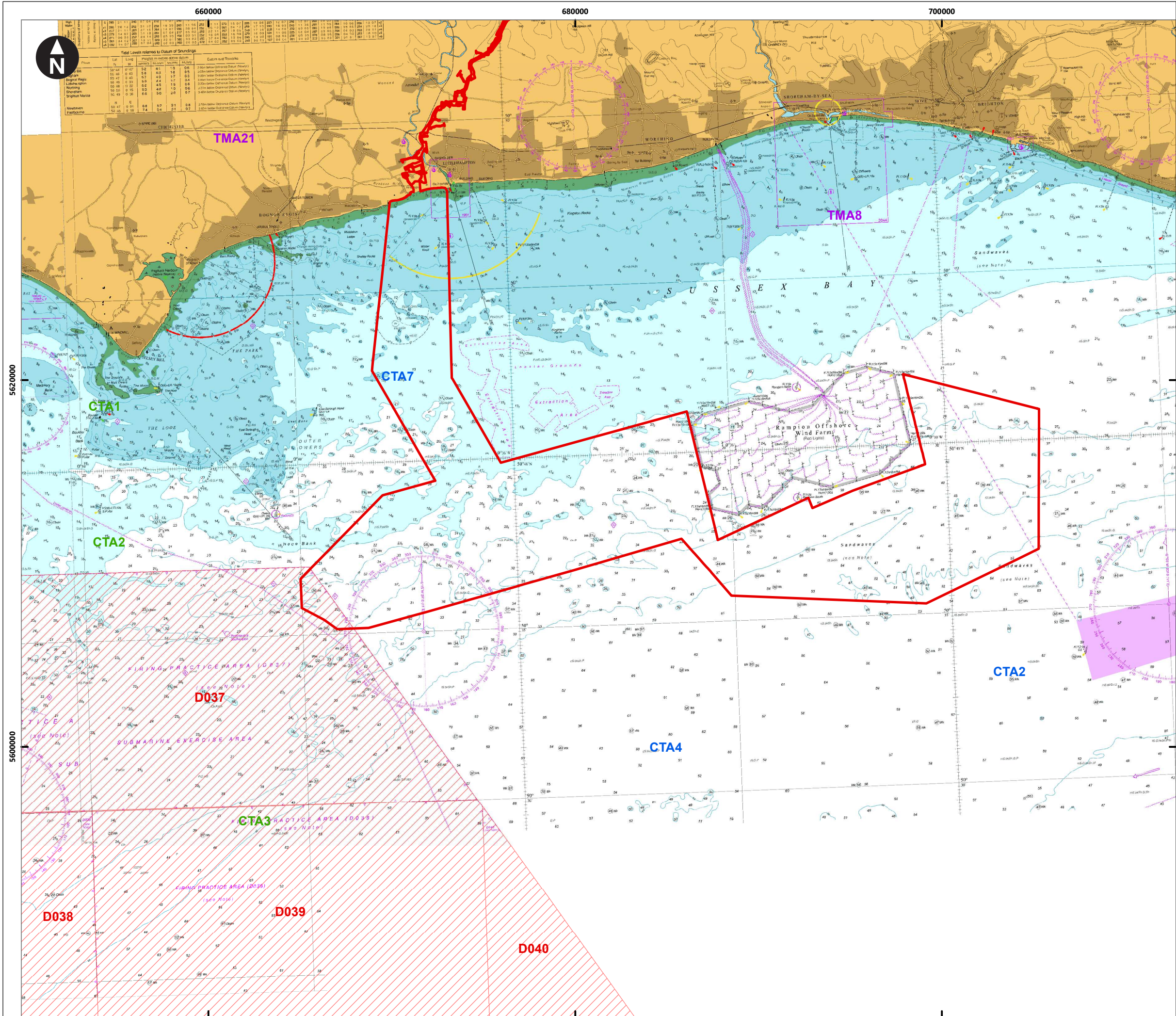
Chk/Aprvd:
NH

Drawn Date:
30/06/2021

Status:
FINAL







Contains OS data © Crown Copyright and database right 2020
© British Crown and OceanWise, 2021. All rights reserved. License No. EMS-EK001-643956. Not to be used for Navigation. Contains data derived from NATS AIP 2021; Ofcom 2021; Defence Infrastructure Organisation 2018; Cyrrus 2004, 2011; Google Earth 2021

Key

- PEIR Assessment Boundary
- Portsmouth Danger Areas

0 1 2 4 6 8
Kilometres
1:5,000,000
WGS 1984 UTM Zone 30N Transverse Mercator

Rampion Extension Development

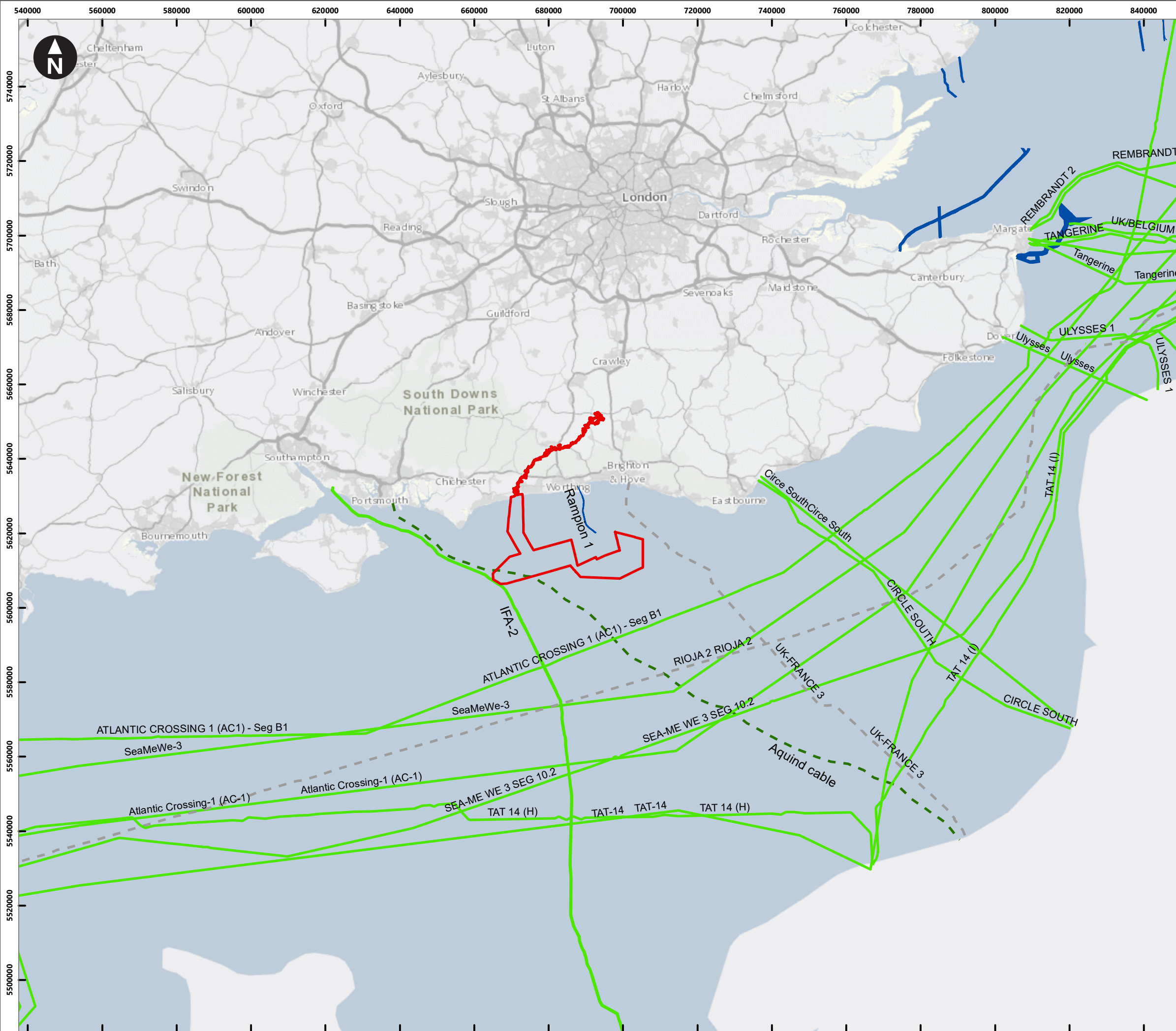
Rampion 2
WIND FARM

Rampion 2 Offshore Wind Farm

Figure 7.5 Military of defence activity areas shown within marine charts

Preliminary Environmental Information Report

System Identifier: 42285-GOBE-PE-OF-FG-14-7273		Version: 1.2		
Company: GOBE	Drawn By: CC	Chk/Prvrd: NH	Drawn Date: 23/06/2021	Status: FINAL



Contains OS data © Crown Copyright and database right 2020
©EMODnet - Human Activities; © IFA2 SAS 2020; © Aquind 2020;
© The Crown Estate 2020

Key

- PEIR Assessment Boundary
- Wind export cable agreements
- Planned cable
- Proposed cable
- Active cables
- Disused cables

0 5 10 20 30 40
Kilometres
1:5,000,000
WGS 1984 UTM Zone 30N Transverse Mercator

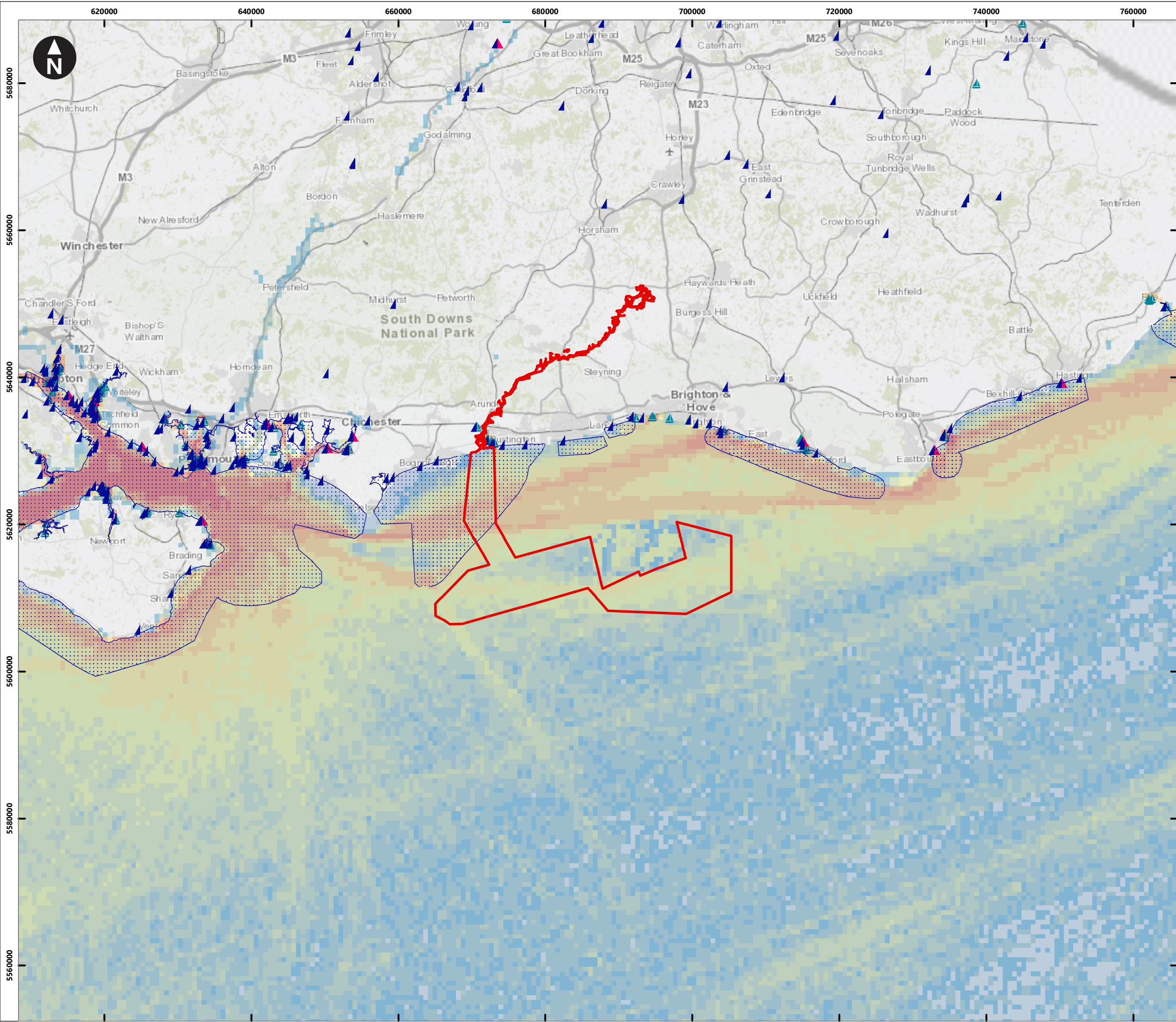
Rampton Extension Development

Rampton 2 Offshore Wind Farm

Figure 7.6 Subsea cables

Preliminary Environmental Information Report

System Identifier: 42285-GOBE-PE-OF-FG-14-8838				Version: 1.1
Company: GOBE	Drawn By: CC	Chk/Aprvd: NH	Drawn Date: 23/06/2021	Status: FINAL



Contains OS data © Crown Copyright and database right 2020
© Data reproduced under licence from the Royal Yachting Association (V2.1 2019)

Key

- PEIR Assessment Boundary
- General boating area
- RYA club
- RYA training centre
- Marina

Vessel usage (summer 2014 and 2017) implied by Automatic Identification System intensity

- Low
-
-
-
-
-
-
- High

0 25 50 100 150 200
Kilometres

1:5,000,000
WGS 1984 UTM Zone 30N Transverse Mercator

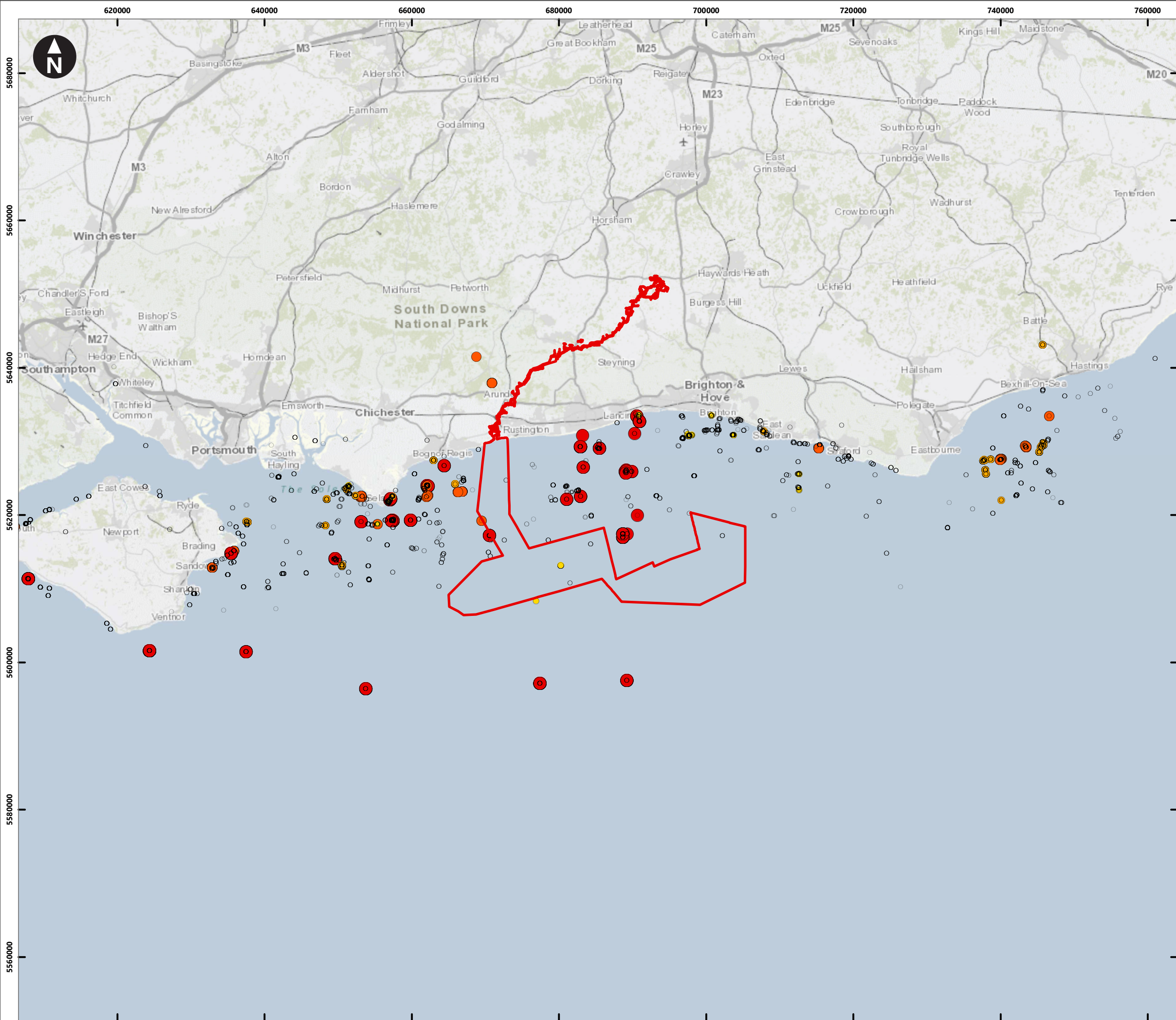
Rampion Extension Development

Rampion 2 Offshore Wind Farm

Figure 7.7 Recreational boating and sailing

Preliminary Environmental Information Report

System Identifier: 42285-GOBE-PE-OF-FG-14-6025				Version: 1.2
Company: GOBE	Drawn By: CC	Chk/Prvd: NH	Drawn Date: 23/06/2021	Status: FINAL



Contains OS data © Crown Copyright and database right 2020
Seasearch Marine Surveys in England (2020), accessed through NBN Atlas website

Key

PEIR Assessment Boundary

Seasearch dives

2019

2018

2017

2016

2015

2014

0 2.75 5.5 11 16.5 22

Kilometres

1:500,000

WGS 1984 UTM Zone 30N Transverse Mercator

Rampion Extension Development

Rampion 2 Offshore Wind Farm

Figure 7.8 Recreational diving sites

Preliminary Environmental Information Report

System Identifier: 42285-GOBE-PE-OF-FG-14-6347				Version: 1.1
Company: GOBE	Drawn By: CC	Chk/Aprvd: NH	Drawn Date: 23/06/2021	Status: FINAL