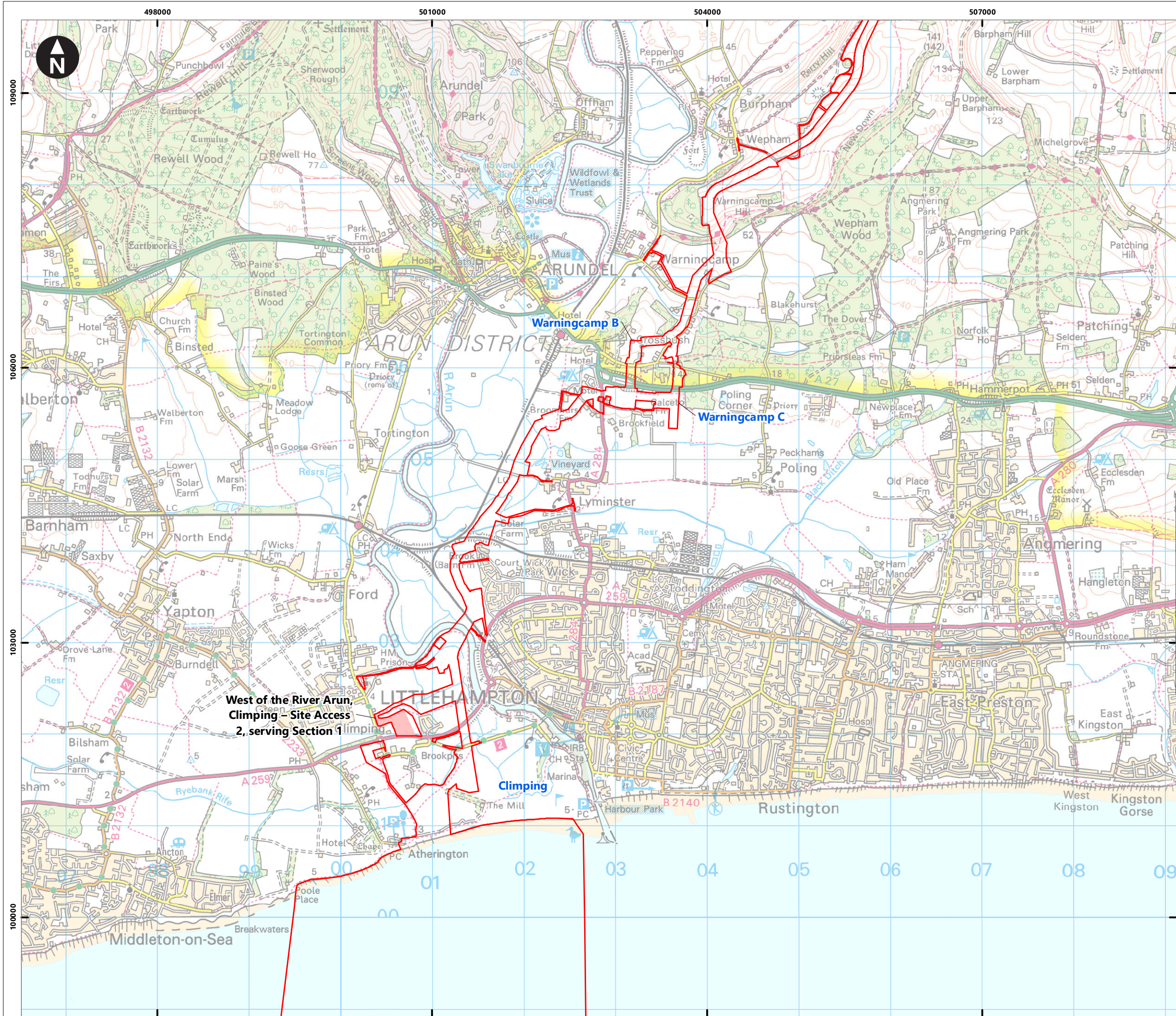


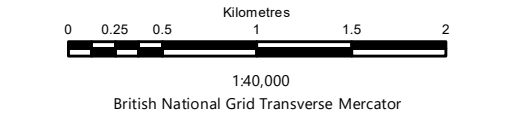
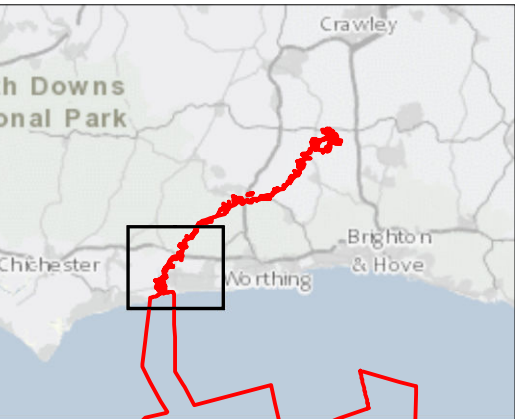
Annex B Figures



Service Layer Credits: Contains OS data © Crown Copyright and database right 2020
© Crown copyright and database rights [2021] Ordnance Survey 0100031673

Key

- PEIR Assessment Boundary
- Temporary construction compounds
- Onshore substation search areas



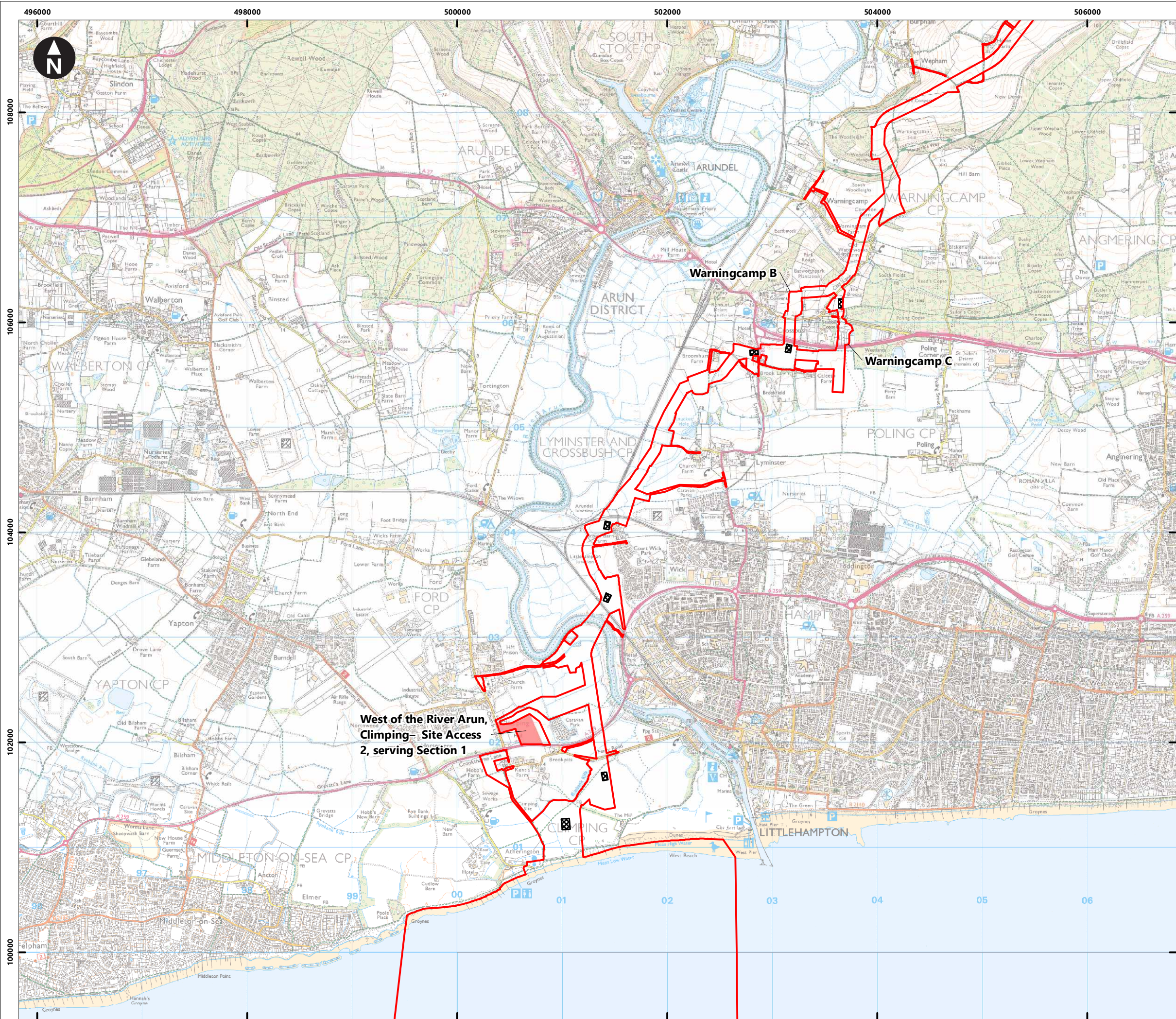
Rampion Extension Development

Rampion 2 Offshore Wind Farm

Figure 24.1.1a PEIR Assessment Boundary

Preliminary Environmental Information Report

System Identifier: 42285-WOOD-PE-CC-FG-O-5046				Version: 1.0
Company: Wood	Drawn By: BARNB	Chk/Prvrd: PRICG	Drawn Date: 01/07/2021	Status: Final



Service Layer Credits: Contains OS data © Crown Copyright and database right 2020

© Crown copyright and database rights 2021 Ordnance Survey 0100031673

Key

- PEIR Assessment Boundary
- HDD compounds
- Temporary construction compounds

South Downs National Park

Chichester

Worthing

Brighton & Hove

0 0.175 0.35 0.7 1.05 1.4

Kilometres

1:35,000

Rampion Extension Development

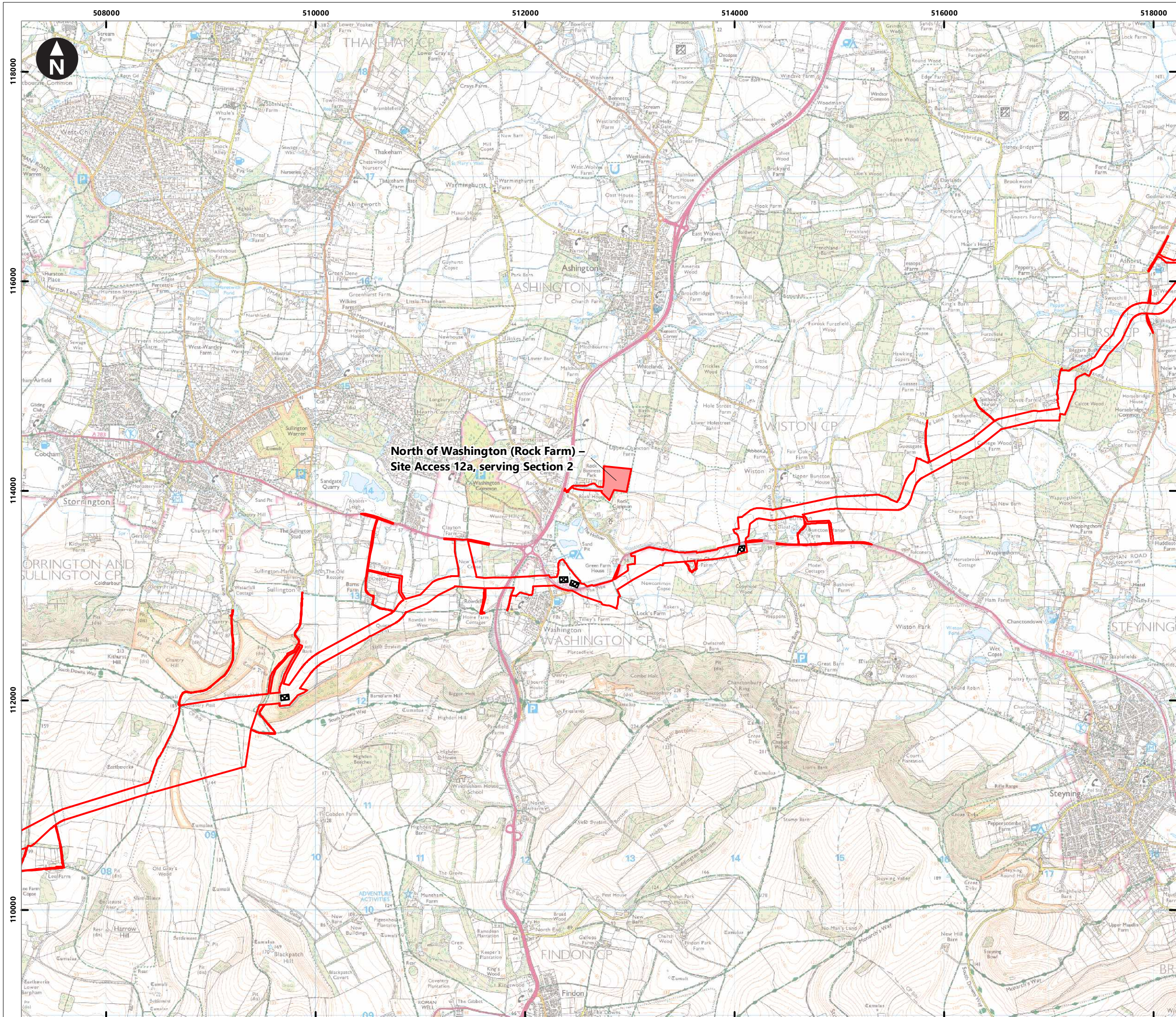
Rampion 2
WIND FARM

Rampion 2 Offshore Wind Farm

Figure 24.1.2a Potential temporary construction compounds

Preliminary Environmental Information Report

System Identifier: 42285-WOOD-PE-ON-FG-OT-2767				Version: 1.0
Company: Wood	Drawn By: BUTLS	Chk/Prvrd: WOOD	Drawn Date: 10/06/2021	Status: FINAL

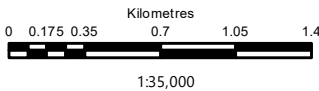


Service Layer Credits: Contains OS data © Crown Copyright and database right 2020

© Crown copyright and database rights 2021 Ordnance Survey 0100031673

Key

- PEIR Assessment Boundary
- HDD compounds
- Temporary construction compounds



Rampion Extension Development



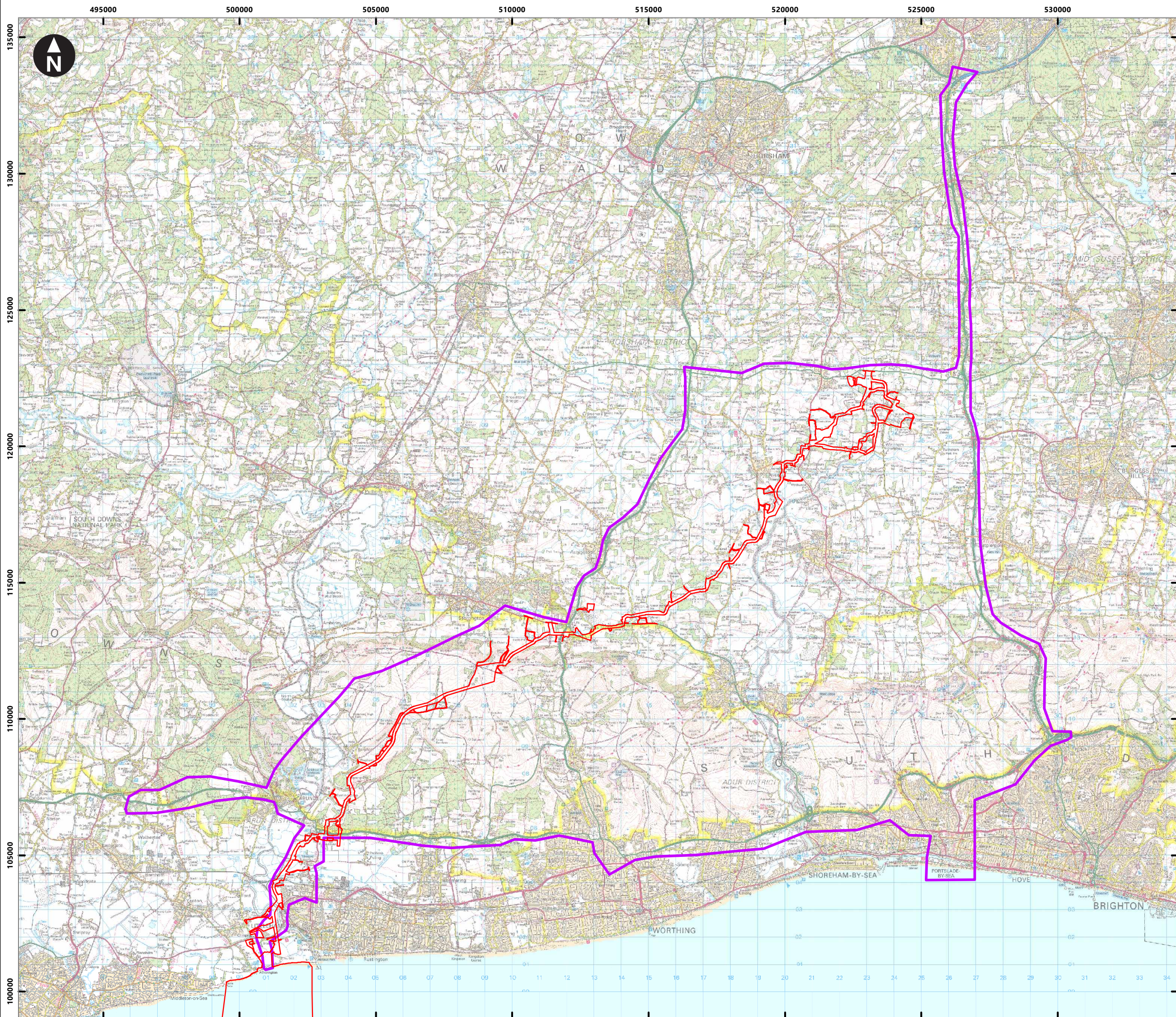
Rampion 2 Offshore Wind Farm

Figure 24.1.2b Potential temporary construction compounds

Preliminary Environmental Information Report

System Identifier: 42285-WOOD-PE-ON-FG-OT-2767 Version: 1.0



Company: Wood	Drawn By: BUTLS	Chk/Prvd: WOOD	Drawn Date: 10/06/2021	Status: FINAL
---------------	-----------------	----------------	------------------------	---------------

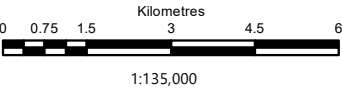
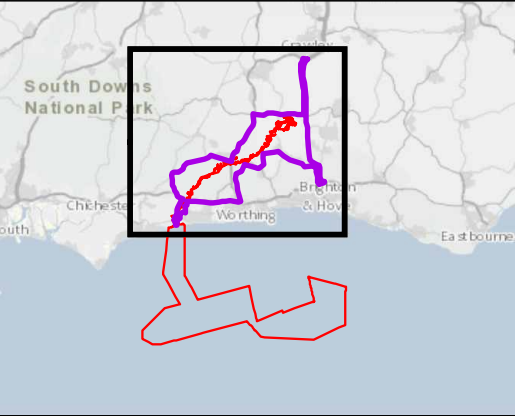


Service Layer Credits: Contains OS data © Crown Copyright and database right 2020

© Crown copyright and database rights 2021 Ordnance Survey 0100031673

Key

-  PEIR Assessment Boundary
-  Construction Traffic Management Plan Study Area (CTMP)



Rampion Extension Development



Rampion 2 Offshore Wind Farm

Figure 24.1.3 CTMP Study Area

Preliminary Environmental Information Report

System Identifier:	Version:
42285-WOOD-PE-ON-FG-OT-7606	1.0

Company:	Drawn By:	Chk/Prvd:	Drawn Date:	Status:
Wood	BUTLS	WOOD	10/06/2021	FINAL



Service Layer Credits: Contains OS data © Crown Copyright and database right 2020

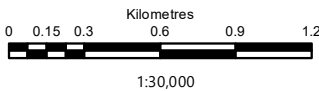
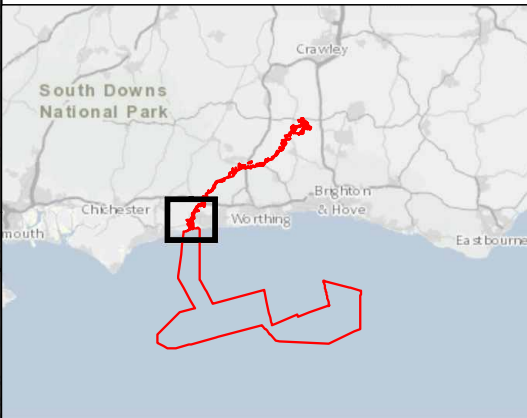
© Crown copyright and database rights 2021 Ordnance Survey 0100031673

Key

PEIR Assessment Boundary

Temporary construction accesses

- Construction
- Construction & operational
- Light construction
- Light construction & operational



Rampion Extension Development



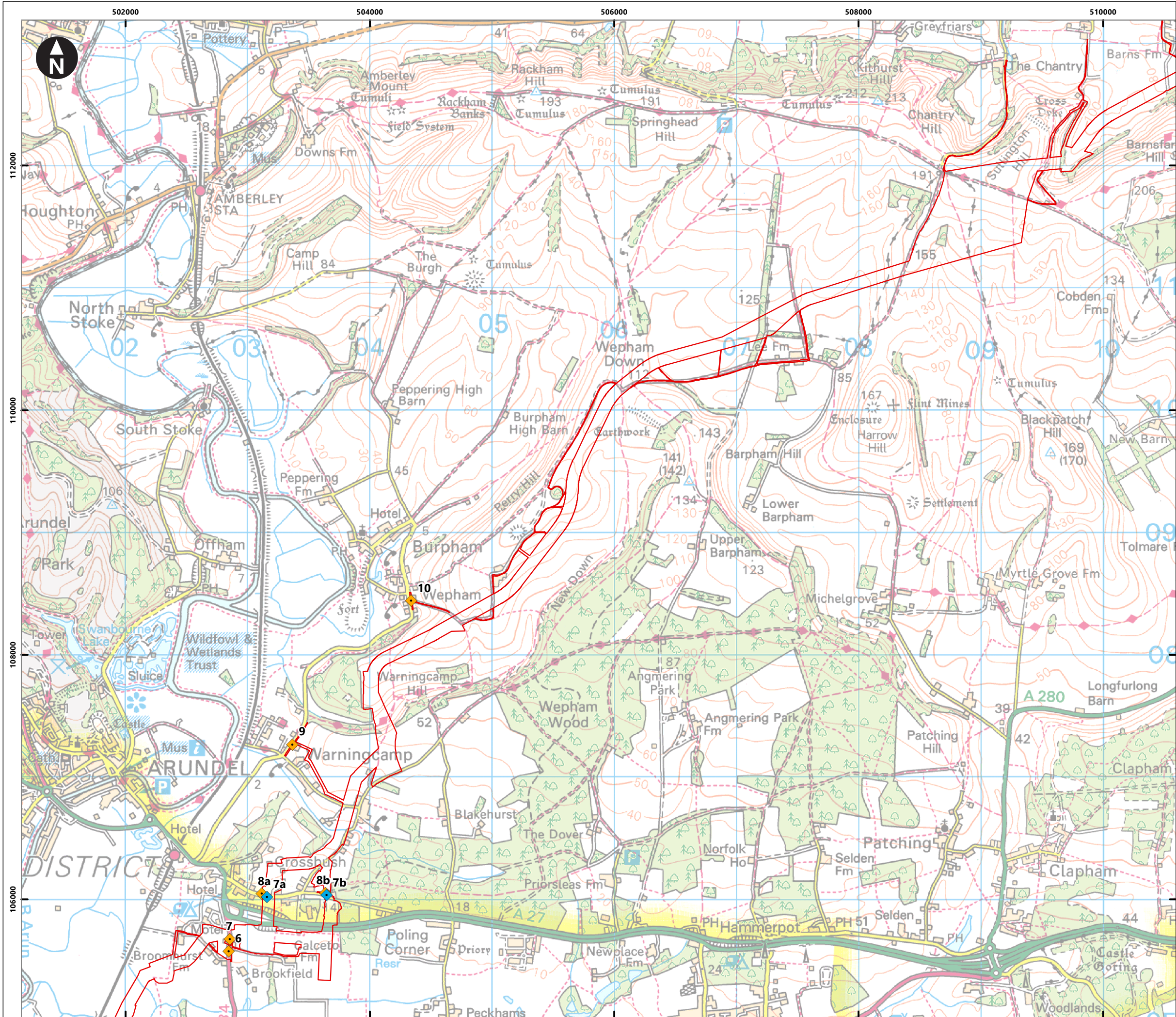
Rampion 2 Offshore Wind Farm

Figure 24.1.4a Temporary construction accesses

Preliminary Environmental Information Report

System Identifier: 42285-WOOD-PE-ON-FG-OT-3434 Version: 1.0

Company: Wood	Drawn By: BUTLS	Chk/Prvd: WOOD	Drawn Date: 11/06/2021	Status: FINAL
---------------	-----------------	----------------	------------------------	---------------



Service Layer Credits: Contains OS data © Crown Copyright and database right 2020

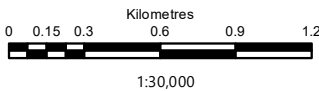
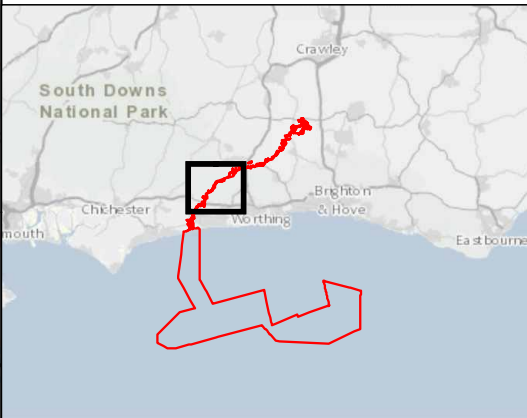
© Crown copyright and database rights 2021 Ordnance Survey 0100031673

Key

PEIR Assessment Boundary

Temporary construction accesses

- Construction
- Construction & operational
- Light construction
- Light construction & operational



Rampion Extension Development



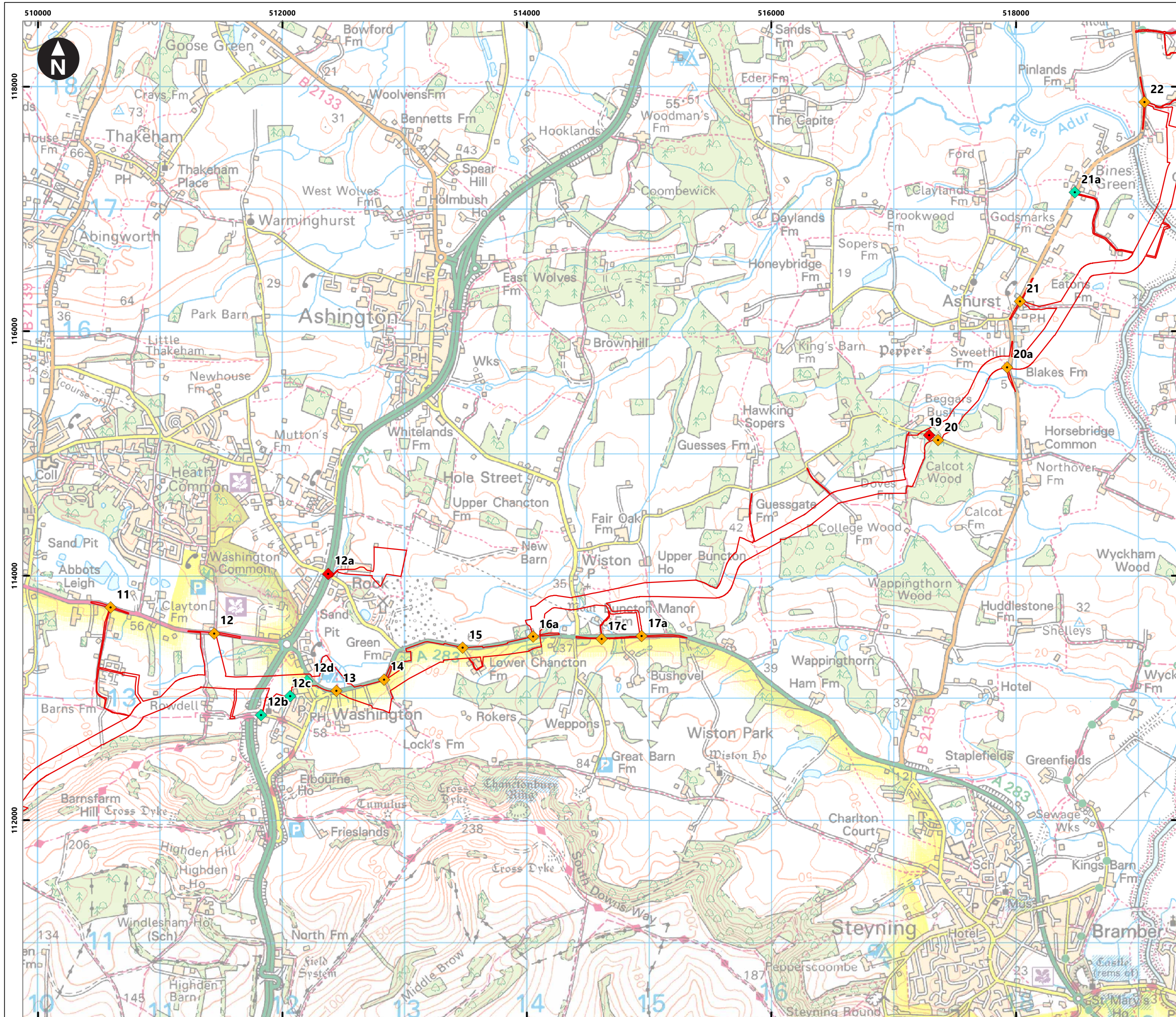
Rampion 2 Offshore Wind Farm

Figure 24.1.4b Temporary construction accesses

Preliminary Environmental Information Report

System Identifier: 42285-WOOD-PE-ON-FG-OT-3434 Version: 1.0

Company: Wood Drawn By: BUTLS Chk/Prvd: WOOD Drawn Date: 11/06/2021 Status: FINAL



Service Layer Credits: Contains OS data © Crown Copyright and database right 2020

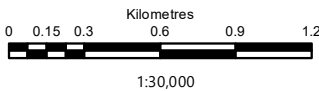
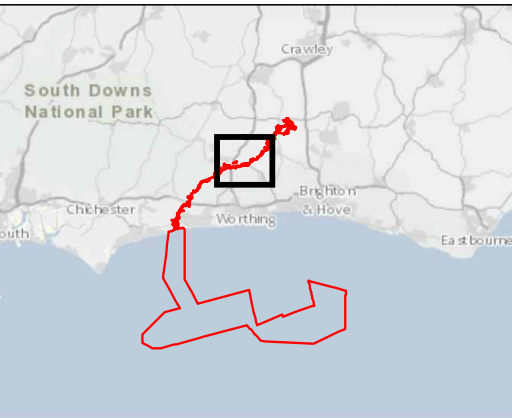
© Crown copyright and database rights 2021 Ordnance Survey 0100031673

Key

PEIR Assessment Boundary

Temporary construction accesses

- Construction
- Construction & operational
- Light construction
- Light construction & operational



Rampion Extension Development



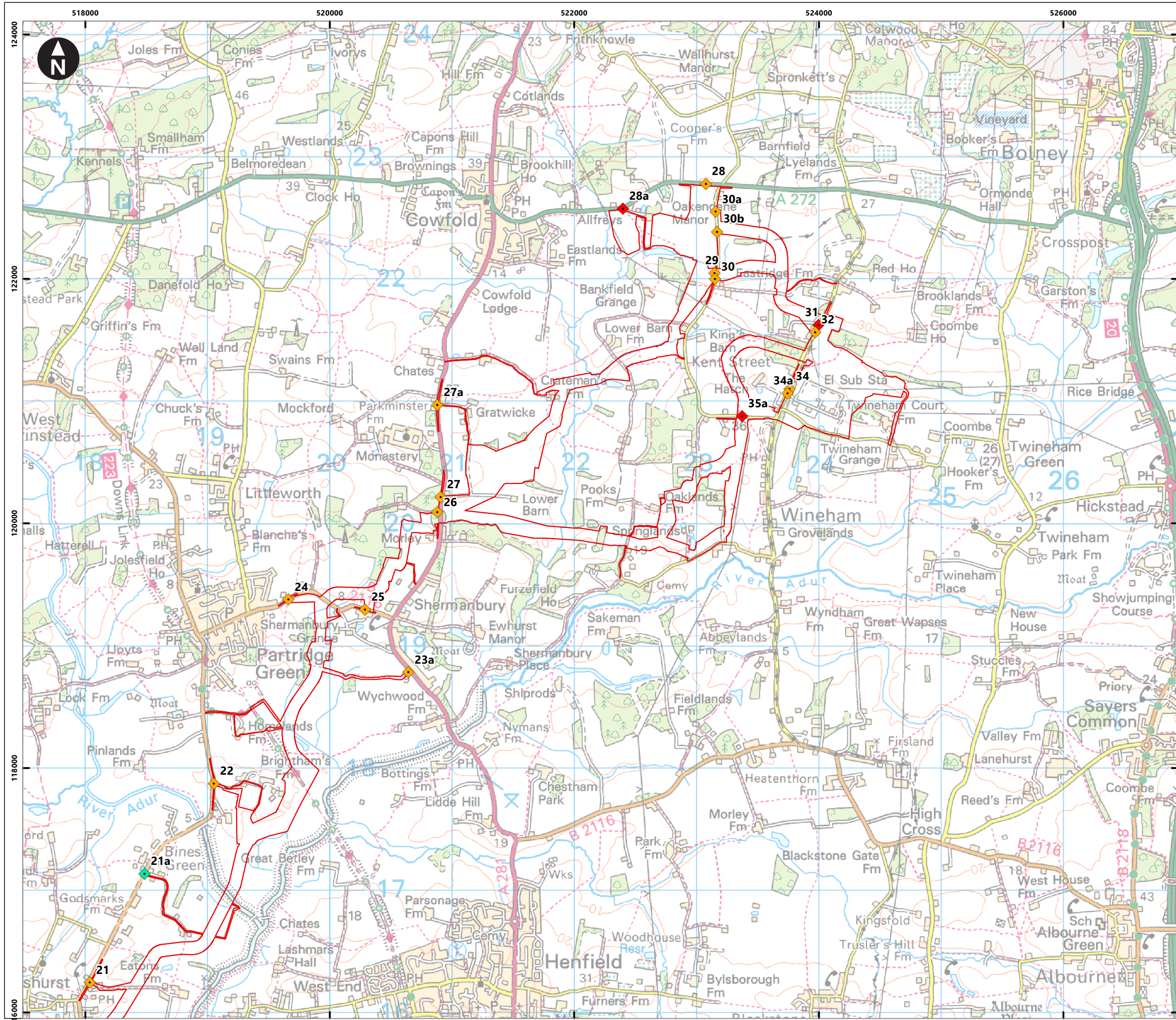
Rampion 2 Offshore Wind Farm

Figure 24.1.4c Temporary construction accesses

Preliminary Environmental Information Report

System Identifier: 42285-WOOD-PE-ON-FG-OT-3434 Version: 1.0

Company: Wood	Drawn By: BUTLS	Chk/Prvrd: WOOD	Drawn Date: 11/06/2021	Status: FINAL
---------------	-----------------	-----------------	------------------------	---------------







Service Layer Credits: Contains OS data © Crown Copyright and database right 2020

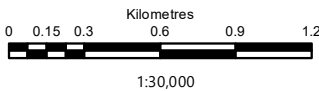
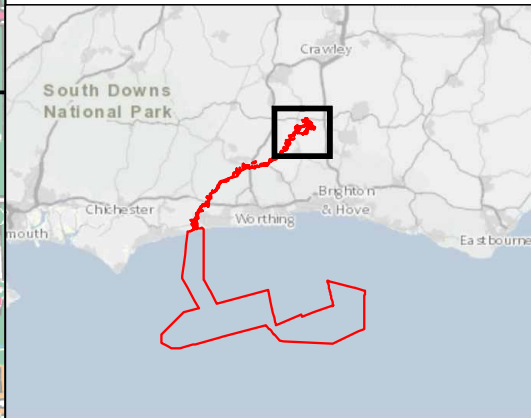
© Crown copyright and database rights 2021 Ordnance Survey 0100031673

Key

 PEIR Assessment Boundary

Temporary construction accesses

-  Construction
-  Construction & operational
-  Light construction
-  Light construction & operational



Rampion Extension Development

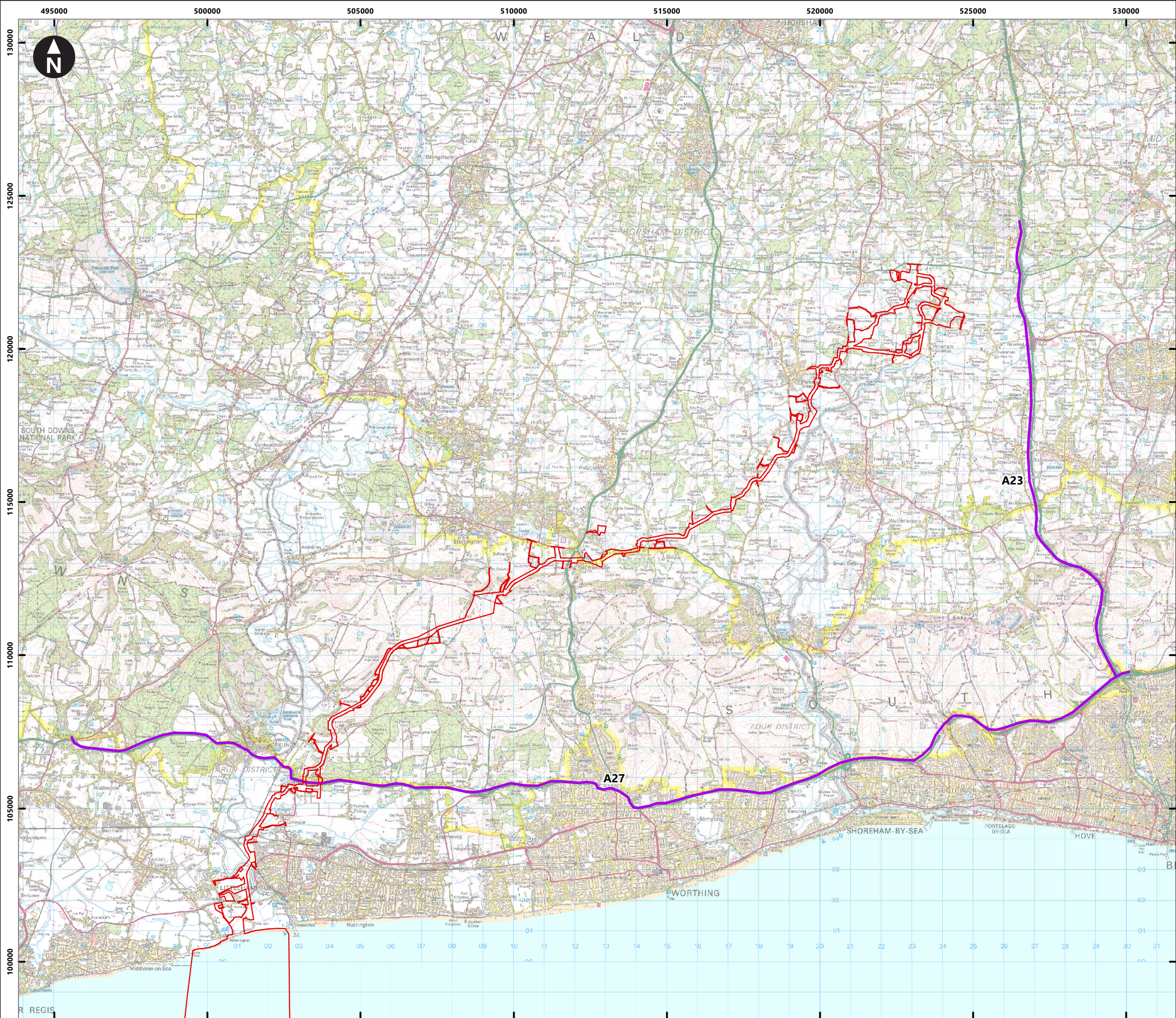


Rampion 2 Offshore Wind Farm

Figure 24.1.4d Temporary construction accesses

Preliminary Environmental Information Report

System Identifier: 42285-WOOD-PE-ON-FG-OT-3434				Version: 1.0
Company: Wood	Drawn By: BUTLS	Chk/Prvd: WOOD	Drawn Date: 11/06/2021	Status: FINAL

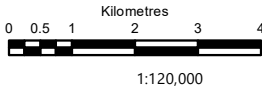
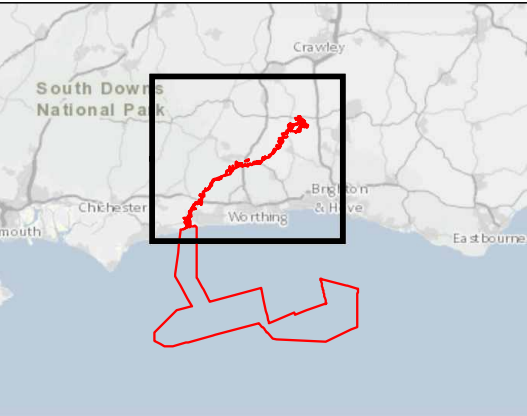


Service Layer Credits: Contains OS data © Crown Copyright and database right 2020

© Crown copyright and database rights 2021 Ordnance Survey 0100031673

Key

- PEIR Assessment Boundary
- Strategic Access Routes



Rampion Extension Development



Rampion 2 Offshore Wind Farm
Figure 24.1.5 Strategic Access Routes
Preliminary Environmental Information Report

System Identifier: 42285-WOOD-PE-ON-FG-OT-2746				Version: 1.0
Company: Wood	Drawn By: BUTLS	Chk/Prvrd: WOOD	Drawn Date: 10/06/2021	Status: FINAL

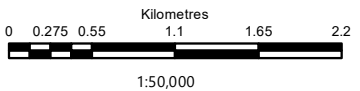
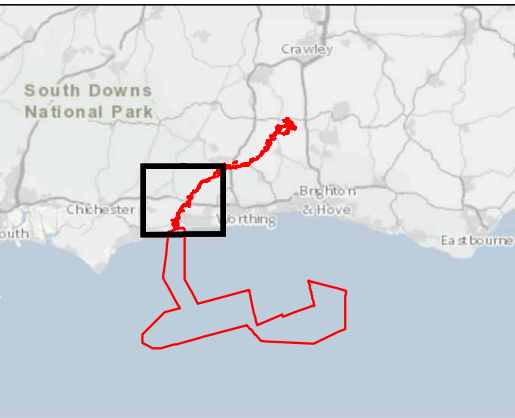


Service Layer Credits: Contains OS data © Crown Copyright and database right 2020

© Crown copyright and database rights 2021 Ordnance Survey 0100031673

Key

- PEIR Assessment Boundary
- Proposed HGV Access Strategy
- Strategic Road Network



Rampion Extension Development



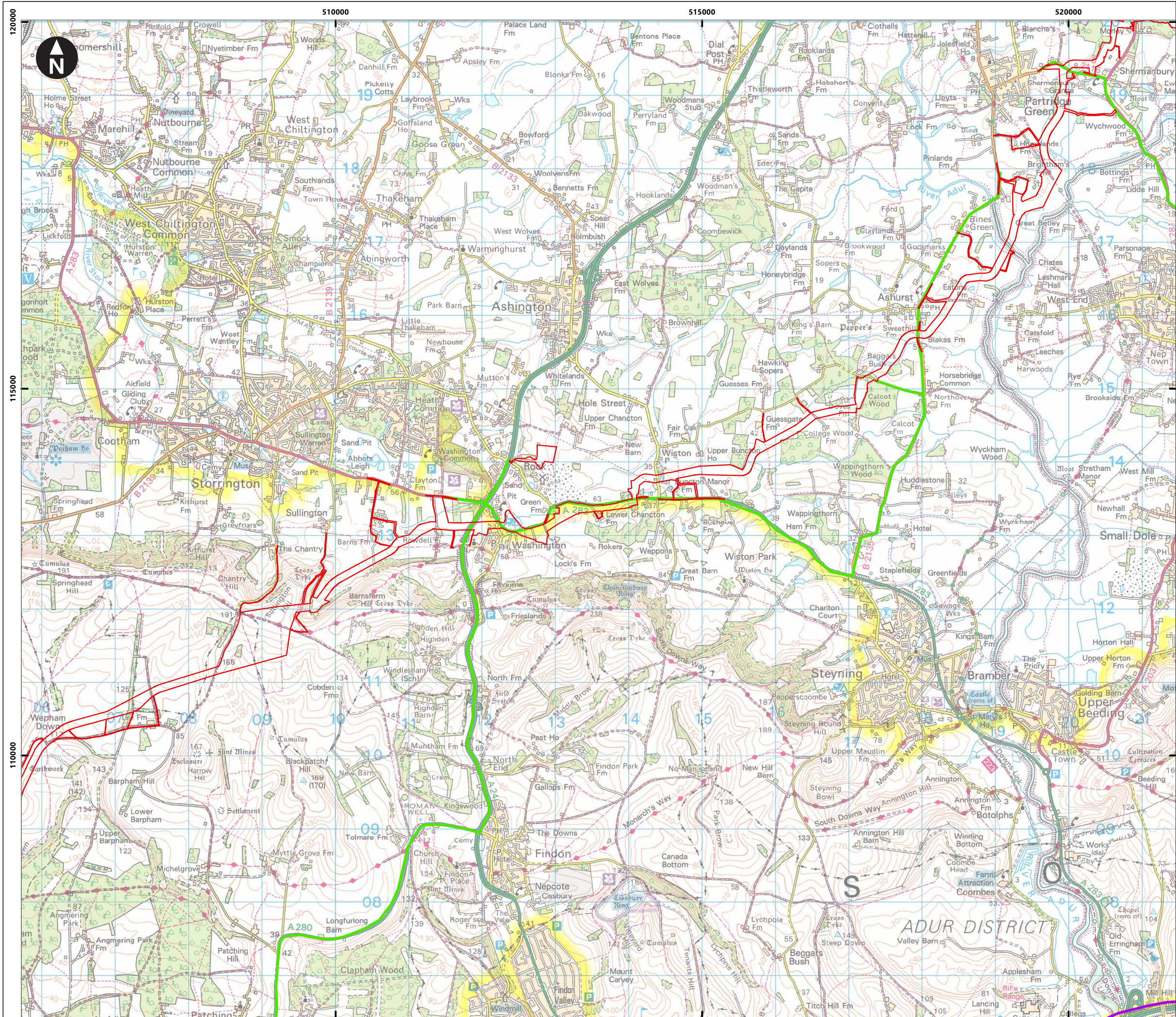
Rampion 2 Offshore Wind Farm

Figure 24.1.6a Local Access Routes

Preliminary Environmental Information Report

System Identifier: 42285-WOOD-PE-ON-FG-OT-3780 Version: 1.0

Company: Wood	Drawn By: BUTLS	Chk/Prvrd: WOOD	Drawn Date: 15/06/2021	Status: FINAL
---------------	-----------------	-----------------	------------------------	---------------

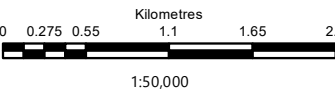
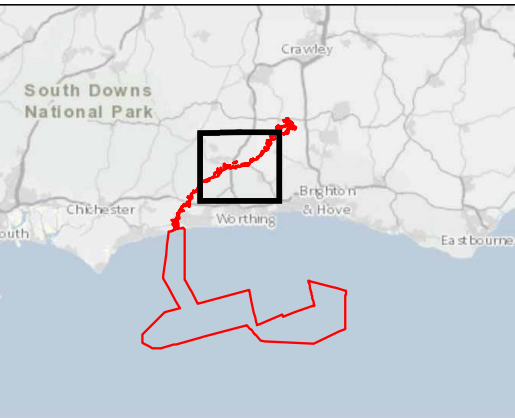


Service Layer Credits: Contains OS data © Crown Copyright and database right 2020

© Crown copyright and database rights 2021 Ordnance Survey 0100031673

Key

- PEIR Assessment Boundary
- Proposed HGV Access Strategy
- Strategic Road Network



Rampion Extension Development



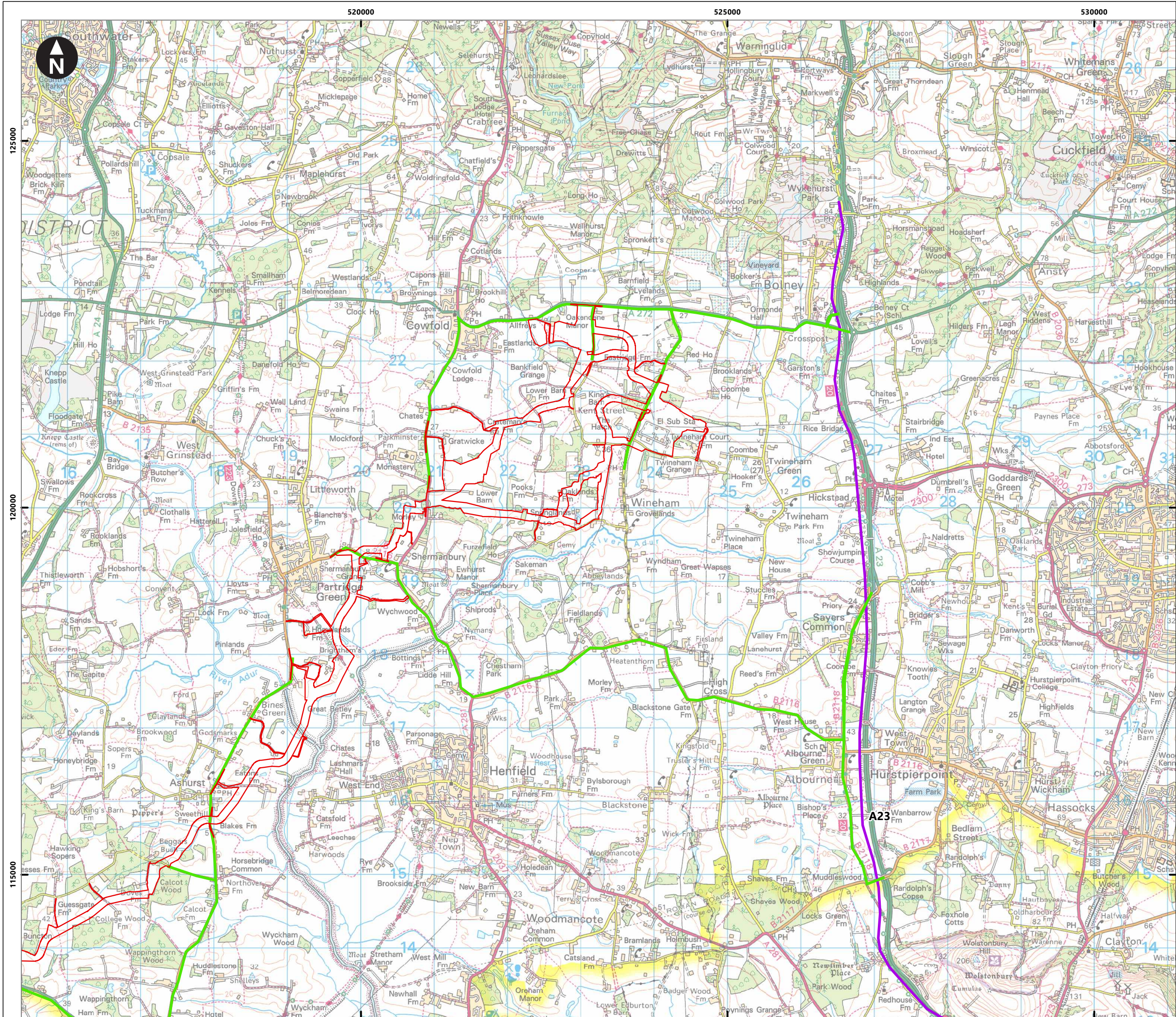
Rampion 2 Offshore Wind Farm

Figure 24.1.6b Local Access Routes

Preliminary Environmental Information Report

System Identifier:		Version:
42285-WOOD-PE-ON-FG-OT-3780		1.0

Company:	Drawn By:	Chk/Prvrd:	Drawn Date:	Status:
Wood	BUTLS	WOOD	15/06/2021	FINAL

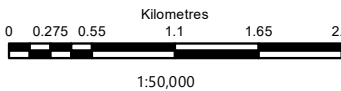
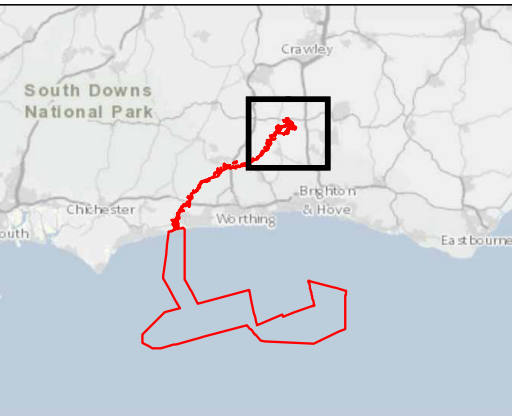


Service Layer Credits: Contains OS data © Crown Copyright and database right 2020

© Crown copyright and database rights 2021 Ordnance Survey 0100031673

Key

- PEIR Assessment Boundary
- Proposed HGV Access Strategy
- Strategic Road Network



Rampion Extension Development



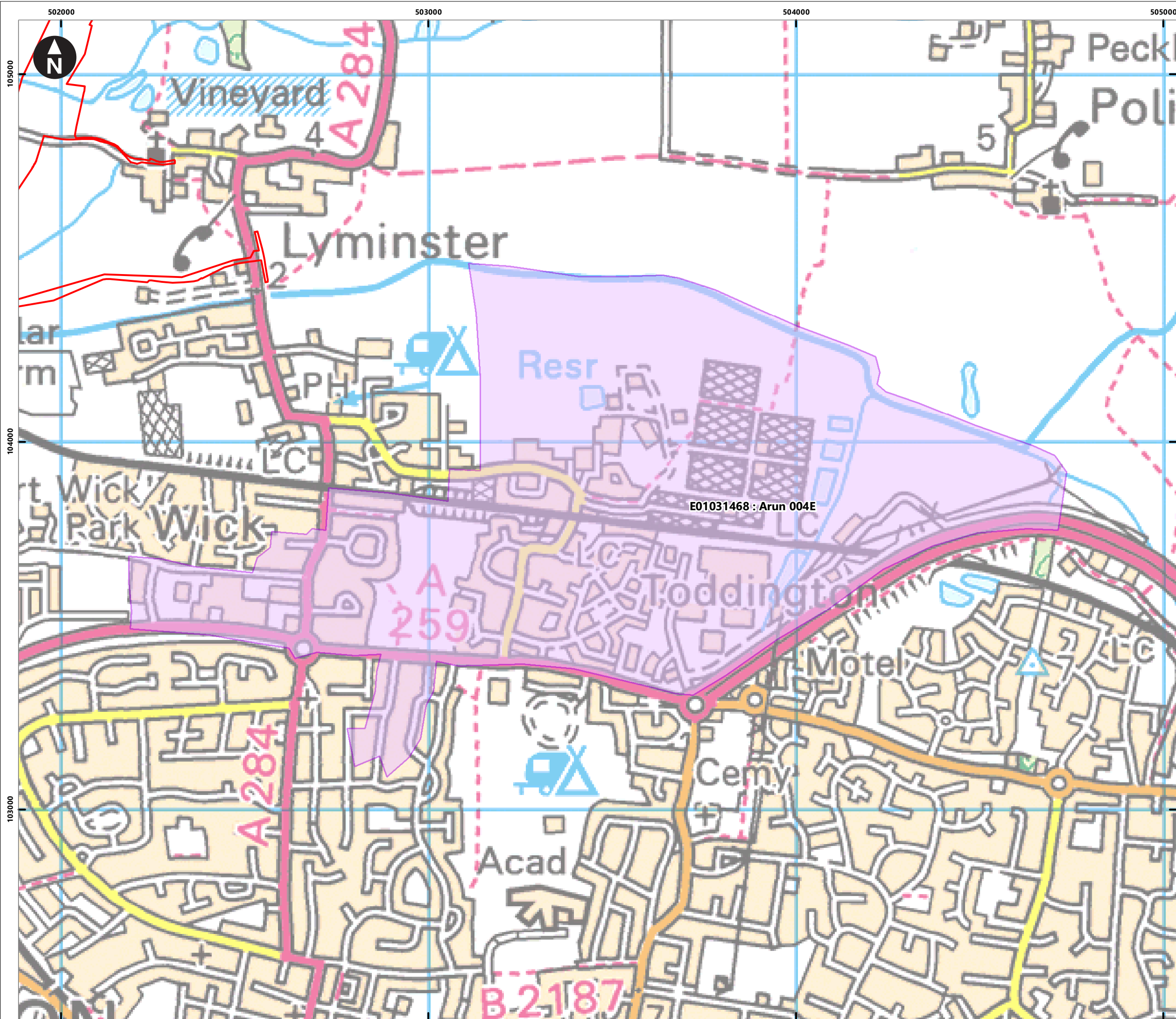
Rampion 2 Offshore Wind Farm

Figure 24.1.6c Local Access Routes

Preliminary Environmental Information Report

System Identifier: 42285-WOOD-PE-ON-FG-OT-3780 Version: 1.0

Company: Wood	Drawn By: BUTLS	Chk/Prvrd: WOOD	Drawn Date: 15/06/2021	Status: FINAL
---------------	-----------------	-----------------	------------------------	---------------



Service Layer Credits: Contains OS data © Crown Copyright and database right 2020
© Crown copyright and database rights 2021 Ordnance Survey 0100031673

- Key**
- PEIR Assessment Boundary
 - Onshore substation search areas
 - Super output area

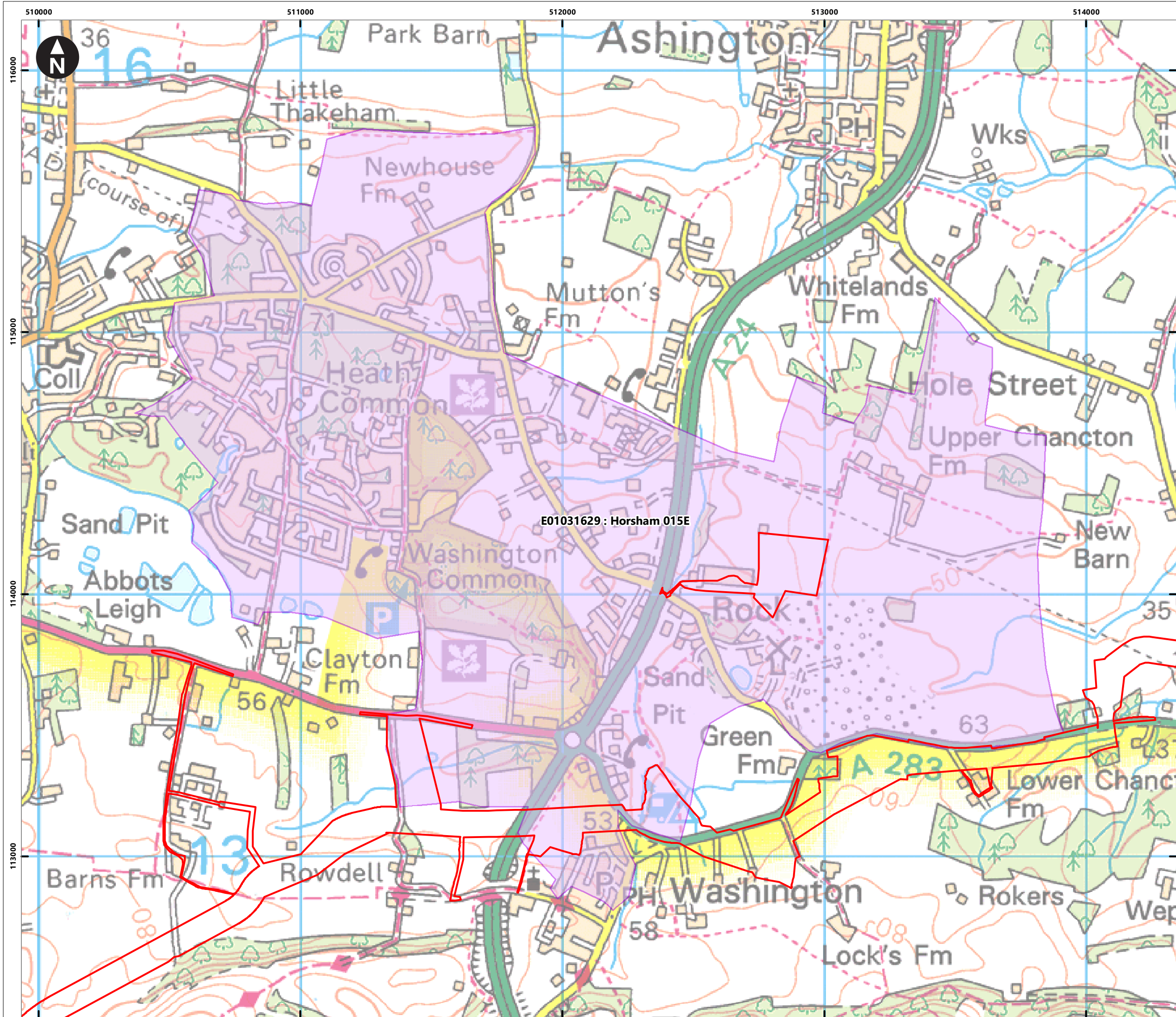


0 0.05 0.1 0.2 0.3 0.4
Kilometres
1:10,000
British National Grid Transverse Mercator

Rampion Extension Development

Rampion 2 Offshore Wind Farm
Figure 24.1.7a Staff Distribution
Preliminary Environmental Information Report

System Identifier: 42285-WOOD-PE-ON-FG-OT-6154				Version: 1.0
Company: WOOD	Drawn By: COLLJ	Chk/Aprvd: BUTLS	Drawn Date: 10/06/2021	Status: FINAL



Service Layer Credits: Contains OS data © Crown Copyright and database right 2020

© Crown copyright and database rights 2021 Ordnance Survey 0100031673

Key

- PEIR Assessment Boundary
- Onshore substation search areas
- Super output area



0 0.075 0.15 0.3 0.45 0.6
Kilometres

1:14,000

British National Grid Transverse Mercator

Rampion Extension Development



Rampion 2 Offshore Wind Farm

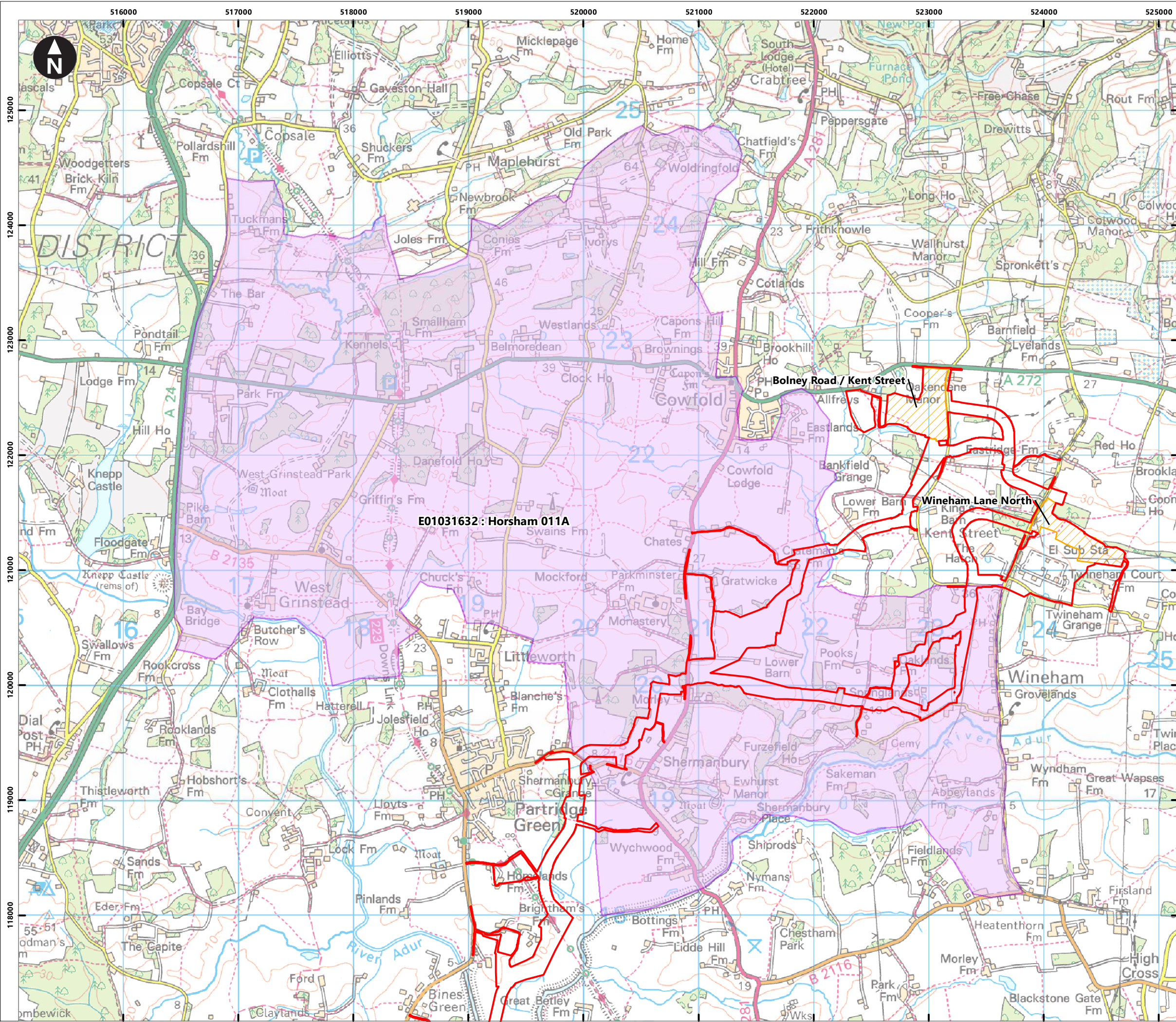
Figure 24.1.7b Staff Distribution

Preliminary Environmental Information Report

System Identifier:
42285-WOOD-PE-ON-FG-OT-6154

Version:
1.0

Company: WOOD	Drawn By: COLLJ	Chk/Aprvd: BUTLS	Drawn Date: 10/06/2021	Status: FINAL
------------------	--------------------	---------------------	---------------------------	------------------

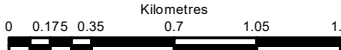


Service Layer Credits: Contains OS data © Crown Copyright and database right 2020

© Crown copyright and database rights 2021 Ordnance Survey 0100031673

Key

- PEIR Assessment Boundary
- Onshore substation search areas
- Super output area



1:32,000

British National Grid Transverse Mercator

Rampion Extension Development

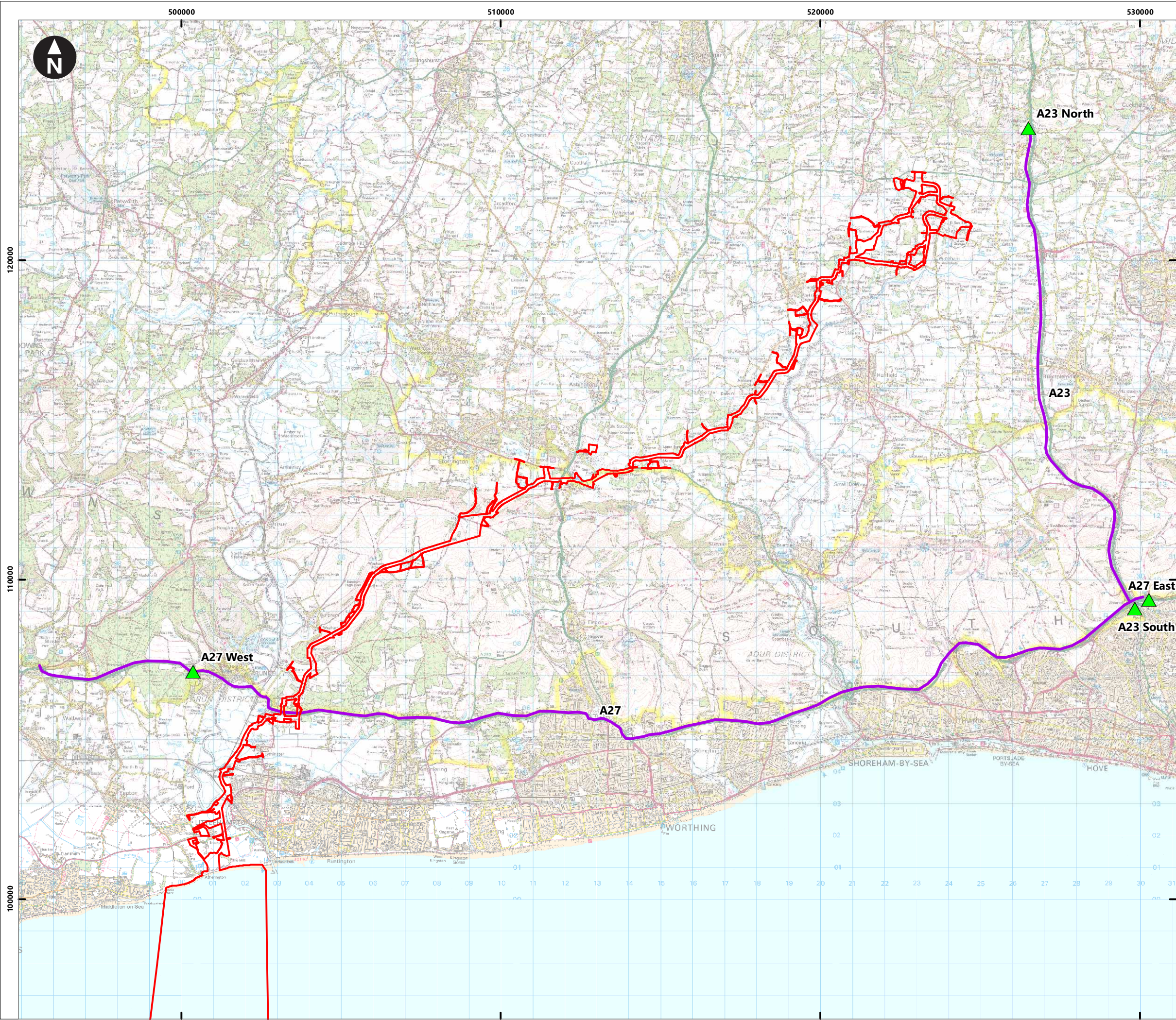


Rampion 2 Offshore Wind Farm

Figure 24.1.7c Staff Distribution

Preliminary Environmental Information Report

System Identifier:				Version:
42285-WOOD-PE-ON-FG-OT-6154				1.0
Company:	Drawn By:	Chk/Prvrd:	Drawn Date:	Status:
WOOD	COLLJ	BUTLS	10/06/2021	FINAL

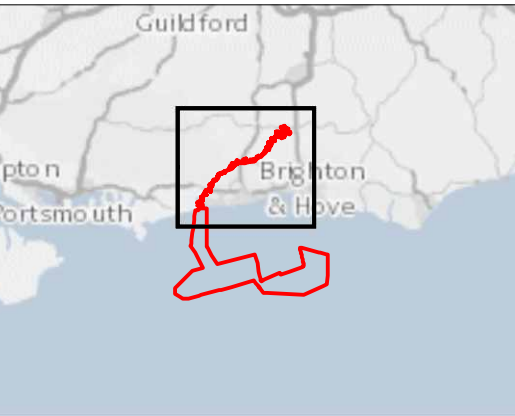


Service Layer Credits: Contains OS data © Crown Copyright and database right 2020

© Crown copyright and database rights 2021 Ordnance Survey 0100031673

Key

- PEIR Assessment Boundary
- ▲ Exit Points
- Strategic Road Network



0 0.5 1 2 3 4
Kilometres

1:115,000

British National Grid Transverse Mercator

Rampion Extension Development

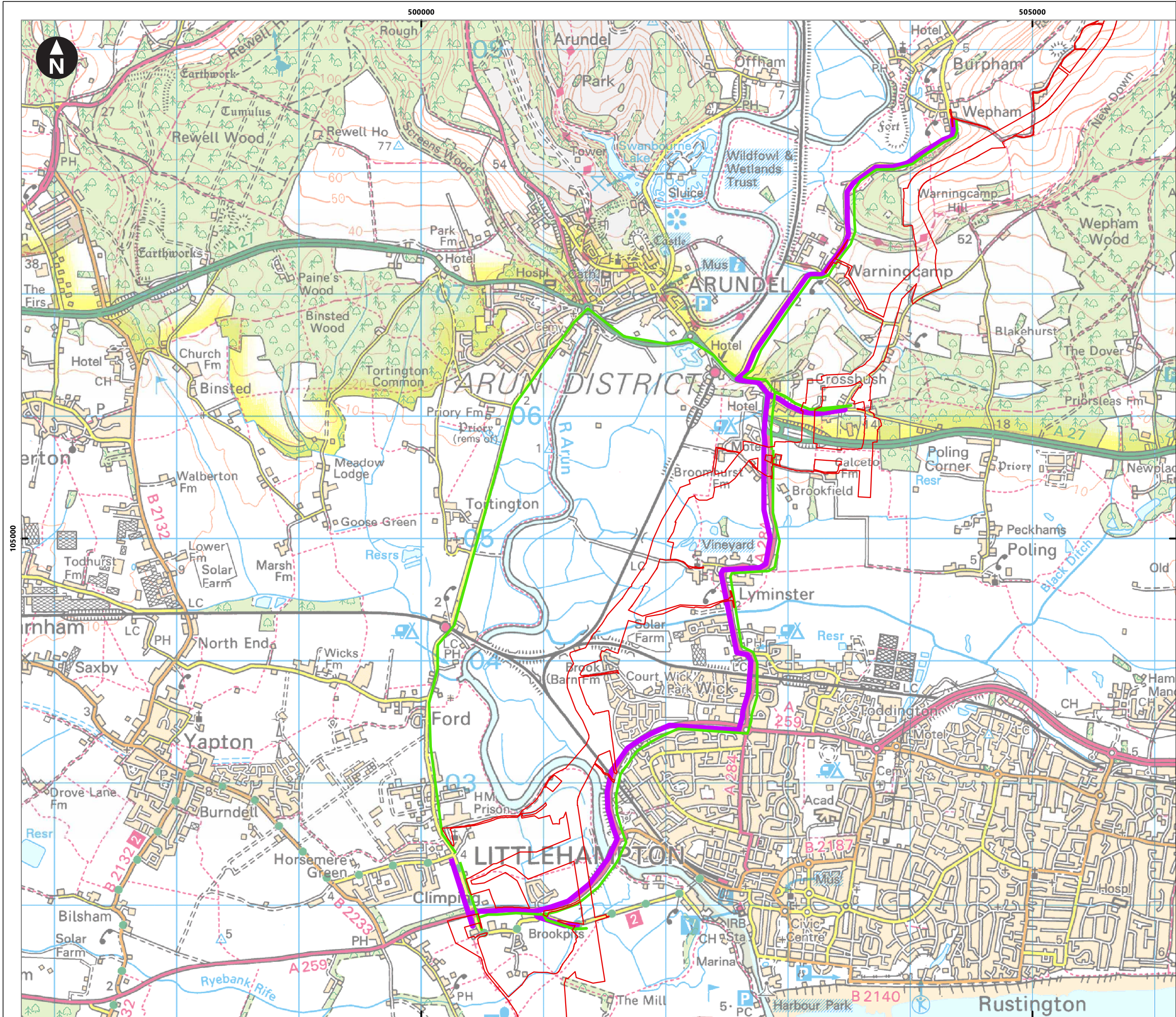


Rampion 2 Offshore Wind Farm

Figure 24.1.8 Exit points from the Transport Study Area

Preliminary Environmental Information Report

System Identifier: 42285-WOOD-PE-ON-FG-OT-8190				Version: 1.0
Company: WOOD	Drawn By: BARNB	Chk/Aprvd: PRICG	Drawn Date: 10/06/2021	Status: Final



Service Layer Credits: Contains OS data © Crown Copyright and database right 2020

© Crown copyright and database rights 2021 Ordnance Survey 0100031673

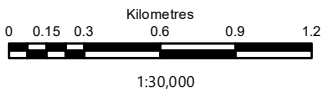
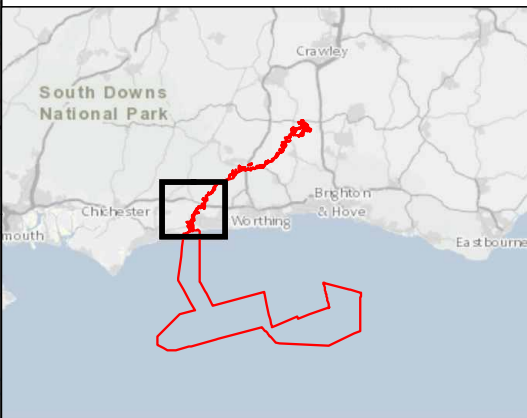
Key

PEIR Assessment Boundary

Compound Fixed Accesses

Proposed HGV Routes From Compound to Site

Proposed LV routes from Compound to Site



Rampion Extension Development



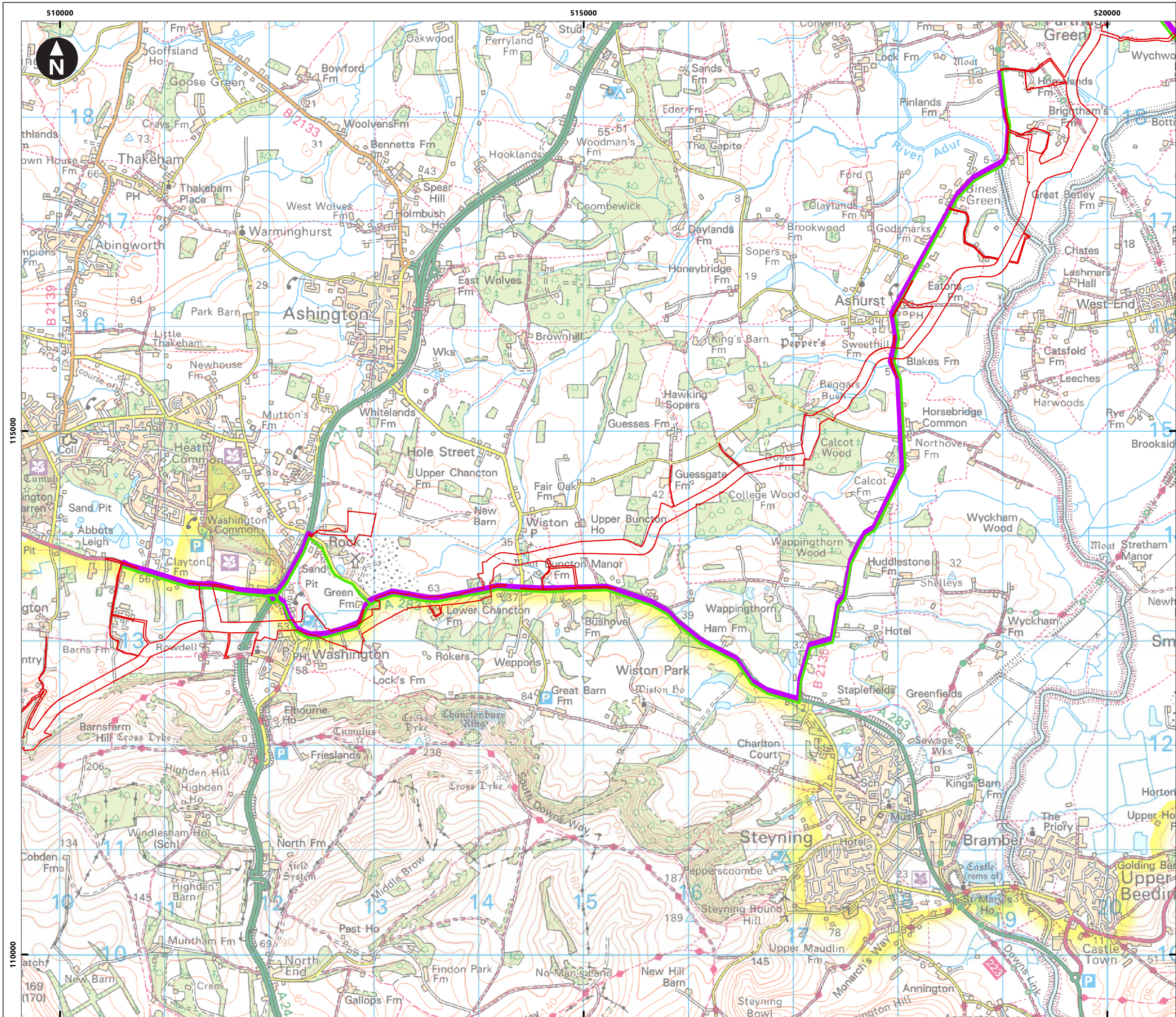
Rampion 2 Offshore Wind Farm

Figure 24.1.9a Compound Fixed Accesses

Preliminary Environmental Information Report

System Identifier: 42285-WOOD-PE-ON-FG-OT-5467 Version: 1.0

Company: Wood	Drawn By: BARNB	Chk/Prvd: PRICG	Drawn Date: 15/06/2021	Status: FINAL
---------------	-----------------	-----------------	------------------------	---------------




Service Layer Credits: Contains OS data © Crown Copyright and database right 2020


© Crown copyright and database rights 2021 Ordnance Survey 0100031673

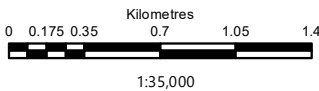
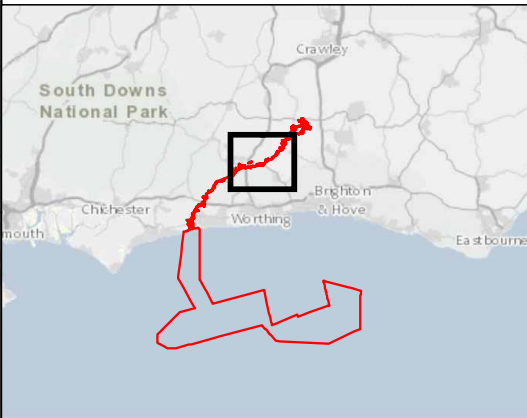
Key

 PEIR Assessment Boundary

Compound Fixed Accesses

 Proposed HGV Routes From Compound to Site

 Proposed LV routes from Compound to Site



Rampion Extension Development

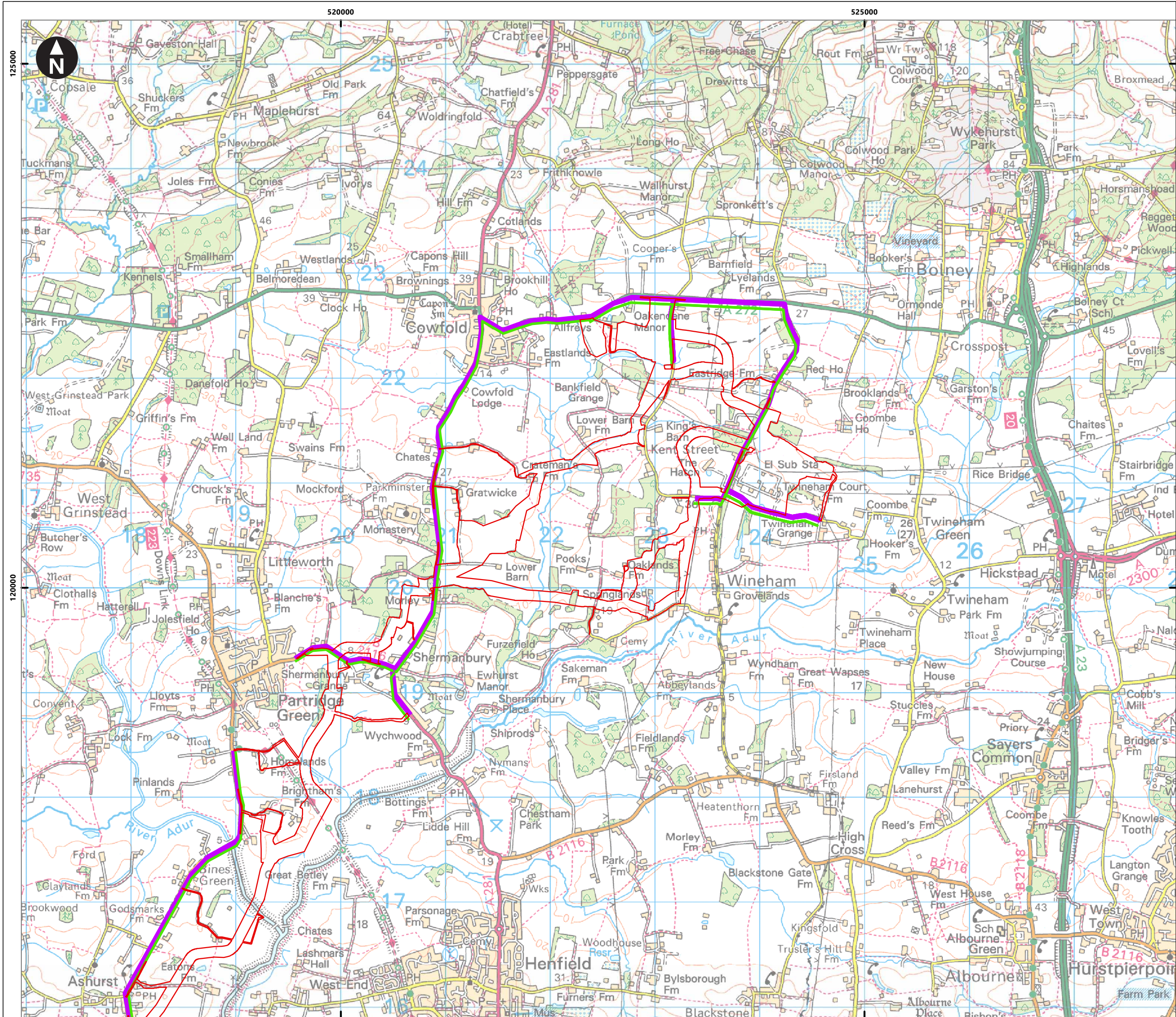


Rampion 2 Offshore Wind Farm

Figure 24.1.9b Compound Fixed Accesses

Preliminary Environmental Information Report

System Identifier: 42285-WOOD-PE-ON-FG-OT-5467				Version: 1.0
Company: Wood	Drawn By: BARNB	Chk/Prvrd: PRICG	Drawn Date: 15/06/2021	Status: FINAL



Service Layer Credits: Contains OS data © Crown Copyright and database right 2020

© Crown copyright and database rights 2021 Ordnance Survey 0100031673

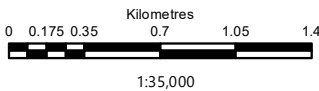
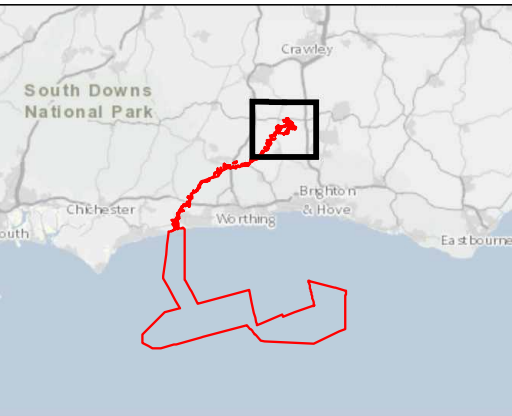
Key

PEIR Assessment Boundary

Compound Fixed Accesses

Proposed HGV Routes From Compound to Site

Proposed LV routes from Compound to Site



Rampion Extension Development



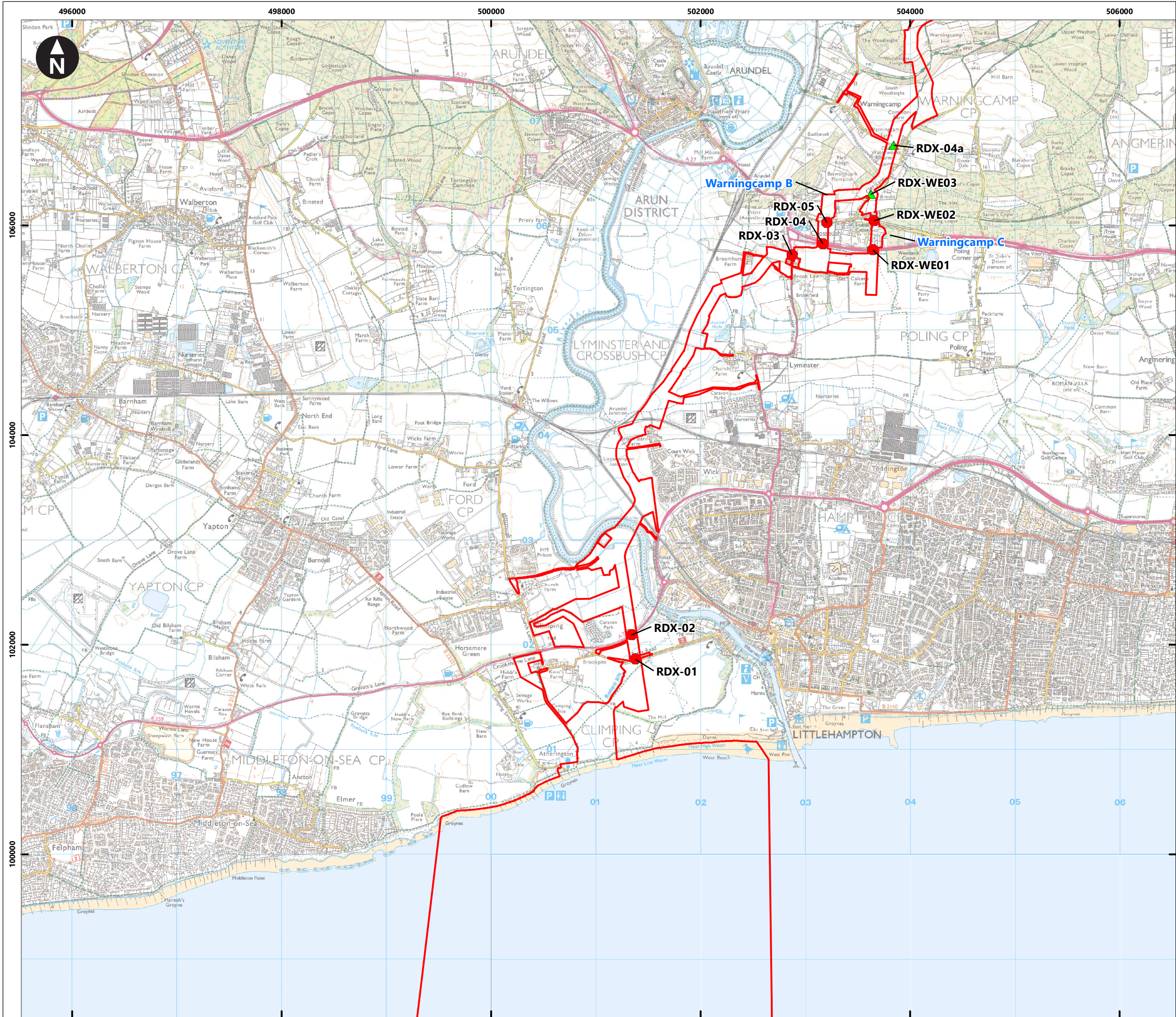
Rampion 2 Offshore Wind Farm

Figure 24.1.9c Compound Fixed Accesses

Preliminary Environmental Information Report

System Identifier: 42285-WOOD-PE-ON-FG-OT-5467 Version: 1.0

Company: Wood	Drawn By: BARNB	Chk/Prvrd: PRICG	Drawn Date: 15/06/2021	Status: FINAL
---------------	-----------------	------------------	------------------------	---------------



Service Layer Credits: Contains OS data © Crown Copyright and database right 2020

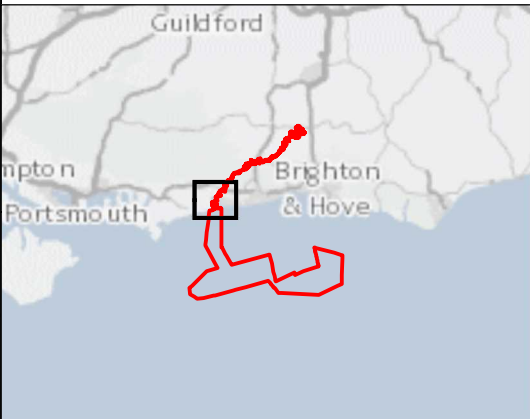
© Crown copyright and database rights 2021 Ordnance Survey 0100031673

Key

- PEIR Assessment Boundary
- Onshore substation search areas

Crossings

- Open cut crossing
- Trenchless crossing



0 0.175 0.35 0.7 1.05 1.4
Kilometres

1:35,000

British National Grid Transverse Mercator

Rampion Extension Development



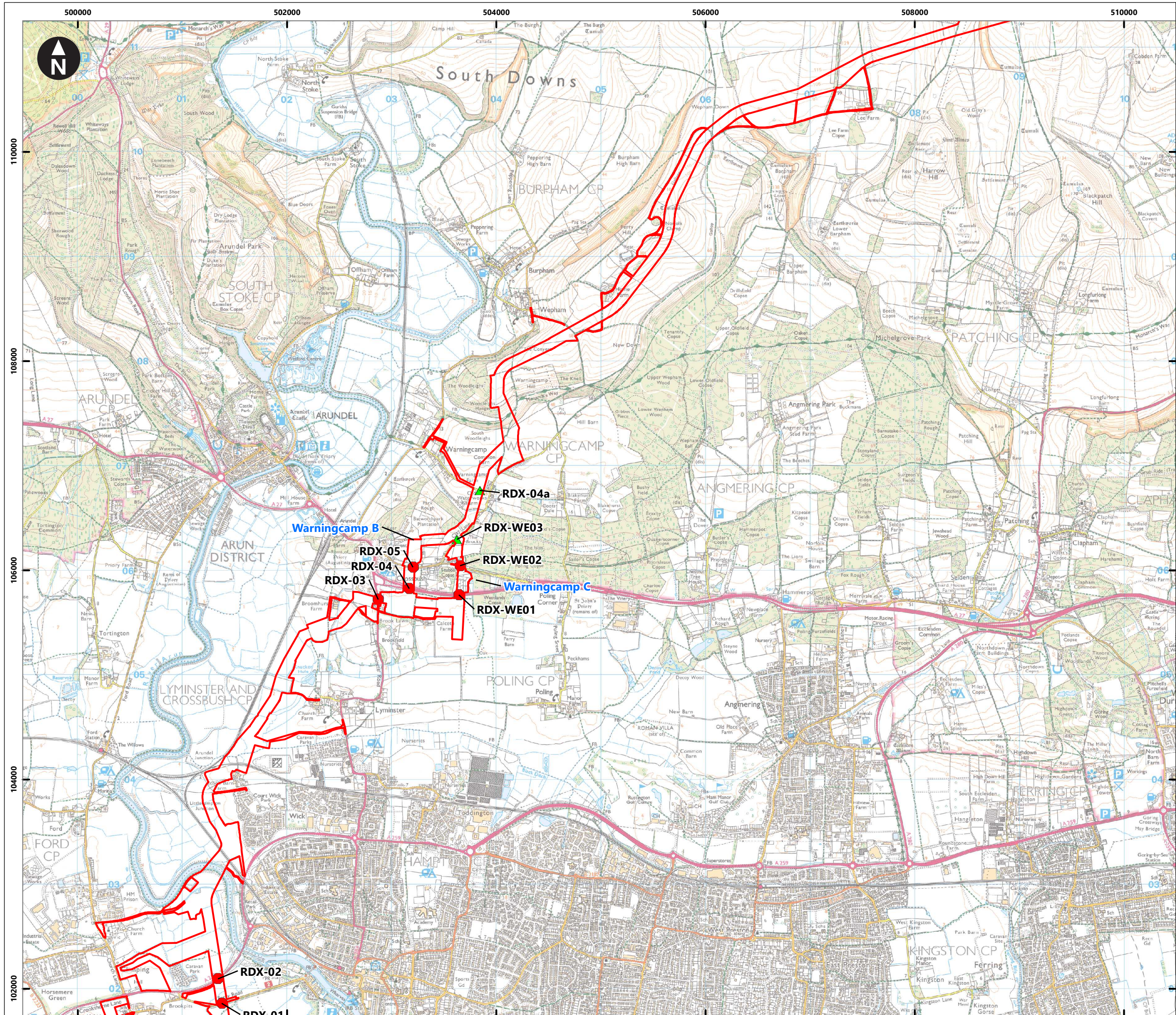
Rampion 2 Offshore Wind Farm

Figure 24.1.10a Locations where the onshore cable corridor crosses highways

Preliminary Environmental Information Report

System Identifier: 42285-WOOD-PE-ON-FG-OT-7964 Version: 1.0

Company: WOOD	Drawn By: COLLJ	Chk/Prvrd: BUTLS	Drawn Date: 01/07/2021	Status: FINAL
---------------	-----------------	------------------	------------------------	---------------



Service Layer Credits: Contains OS data © Crown Copyright and database right 2020

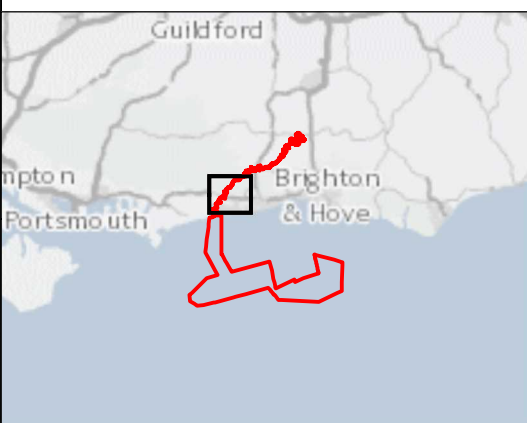
© Crown copyright and database rights 2021 Ordnance Survey 0100031673

Key

- PEIR Assessment Boundary
- Onshore substation search areas

Crossings

- Open cut crossing
- Trenchless crossing



0 0.175 0.35 0.7 1.05 1.4
Kilometres

1:35,000

British National Grid Transverse Mercator

Rampion Extension Development



Rampion 2 Offshore Wind Farm

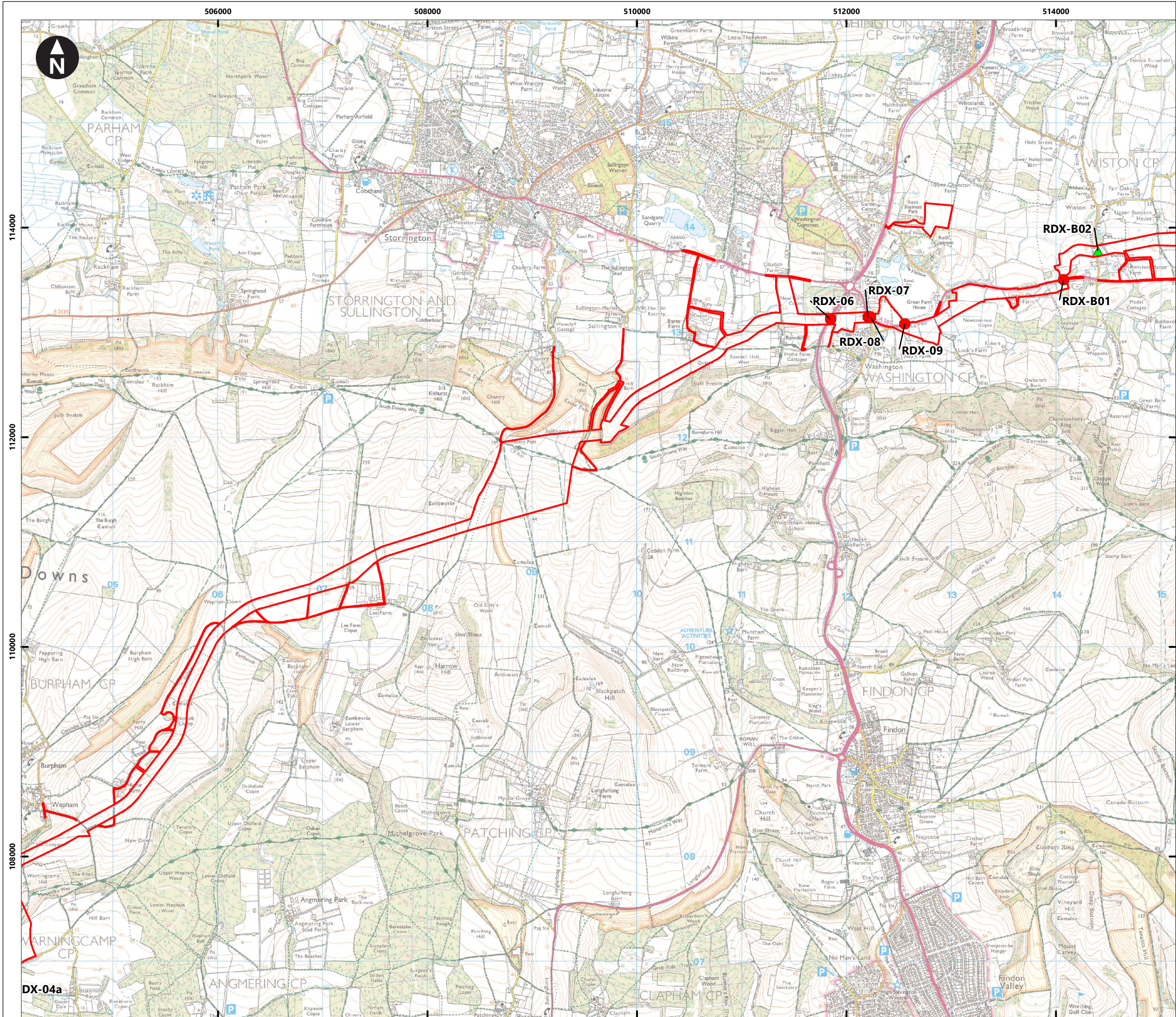
Figure 24.1.10b Locations where the onshore cable corridor crosses highways

Preliminary Environmental Information Report

System Identifier:
42285-WOOD-PE-ON-FG-OT-7964

Version:
1.0

Company: WOOD	Drawn By: COLLJ	Chk/Prvrd: BUTLS	Drawn Date: 01/07/2021	Status: FINAL
------------------	--------------------	---------------------	---------------------------	------------------



Service Layer Credits: Contains OS data © Crown Copyright and database right 2020

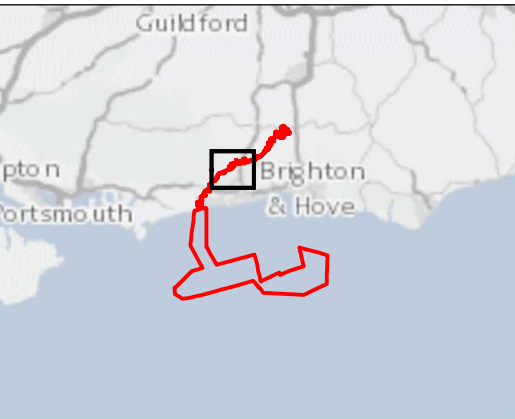
© Crown copyright and database rights 2021 Ordnance Survey 0100031673

Key

- PEIR Assessment Boundary
- Onshore substation search areas

Crossings

- Open cut crossing
- Trenchless crossing



0 0.175 0.35 0.7 1.05 1.4
Kilometres

1:35,000

British National Grid Transverse Mercator

Rampion Extension Development



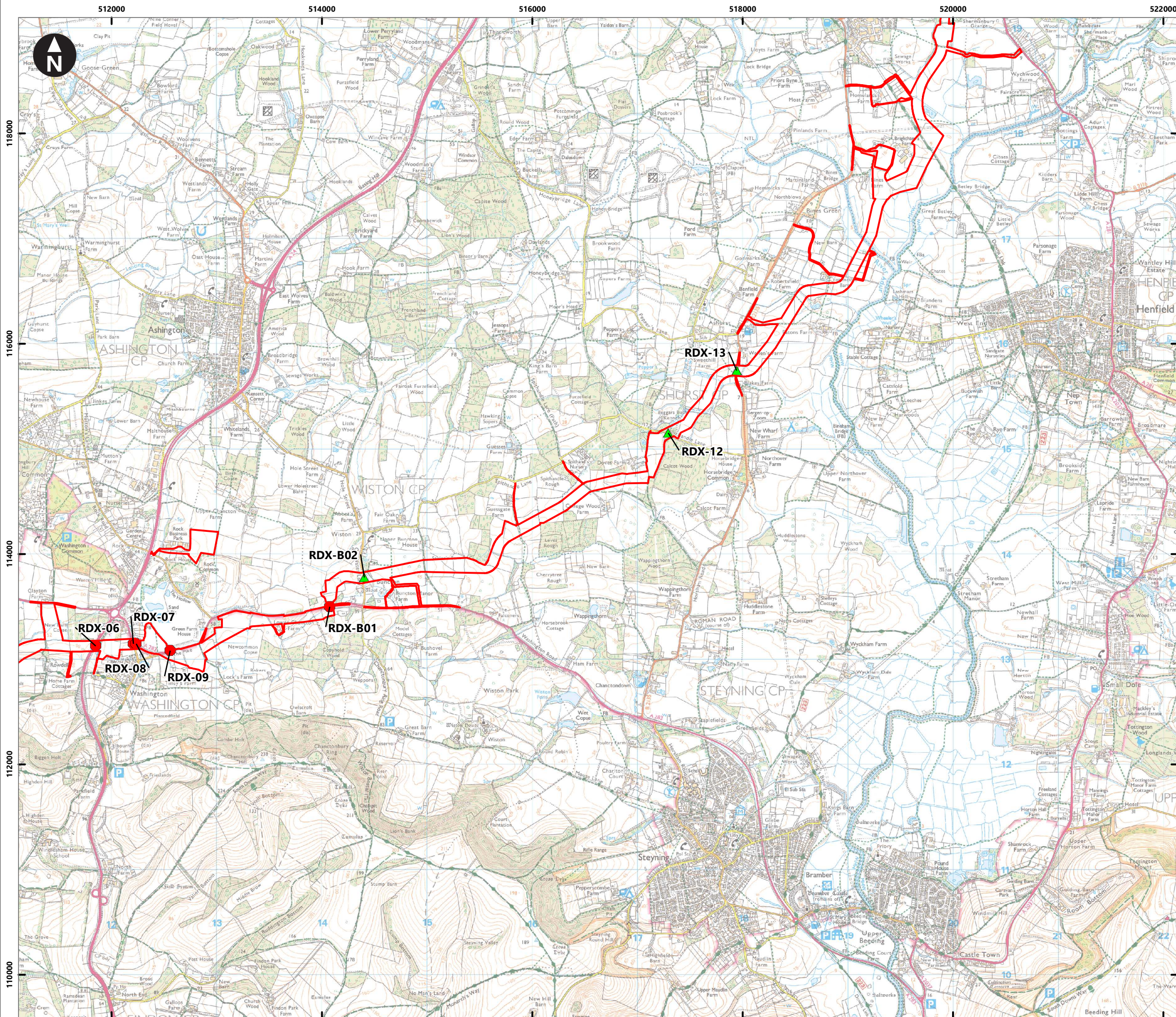
Rampion 2 Offshore Wind Farm

Figure 24.1.10c Locations where the onshore cable corridor crosses highways

Preliminary Environmental Information Report

System Identifier: 42285-WOOD-PE-ON-FG-OT-7964 Version: 1.0

Company: WOOD Drawn By: COLLJ Chk/Prvrd: BUTLS Drawn Date: 01/07/2021 Status: FINAL



Service Layer Credits: Contains OS data © Crown Copyright and database right 2020

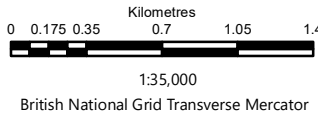
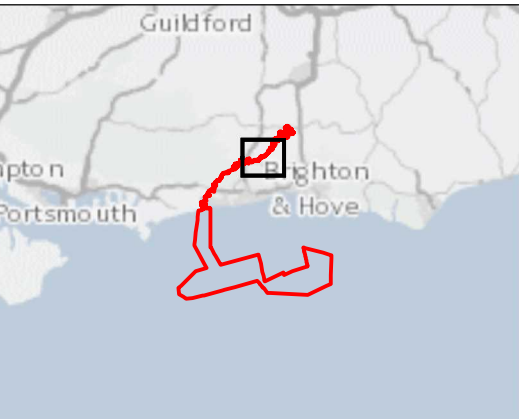
© Crown copyright and database rights 2021 Ordnance Survey 0100031673

Key

- PEIR Assessment Boundary
- Onshore substation search areas

Crossings

- Open cut crossing
- Trenchless crossing



Rampion Extension Development



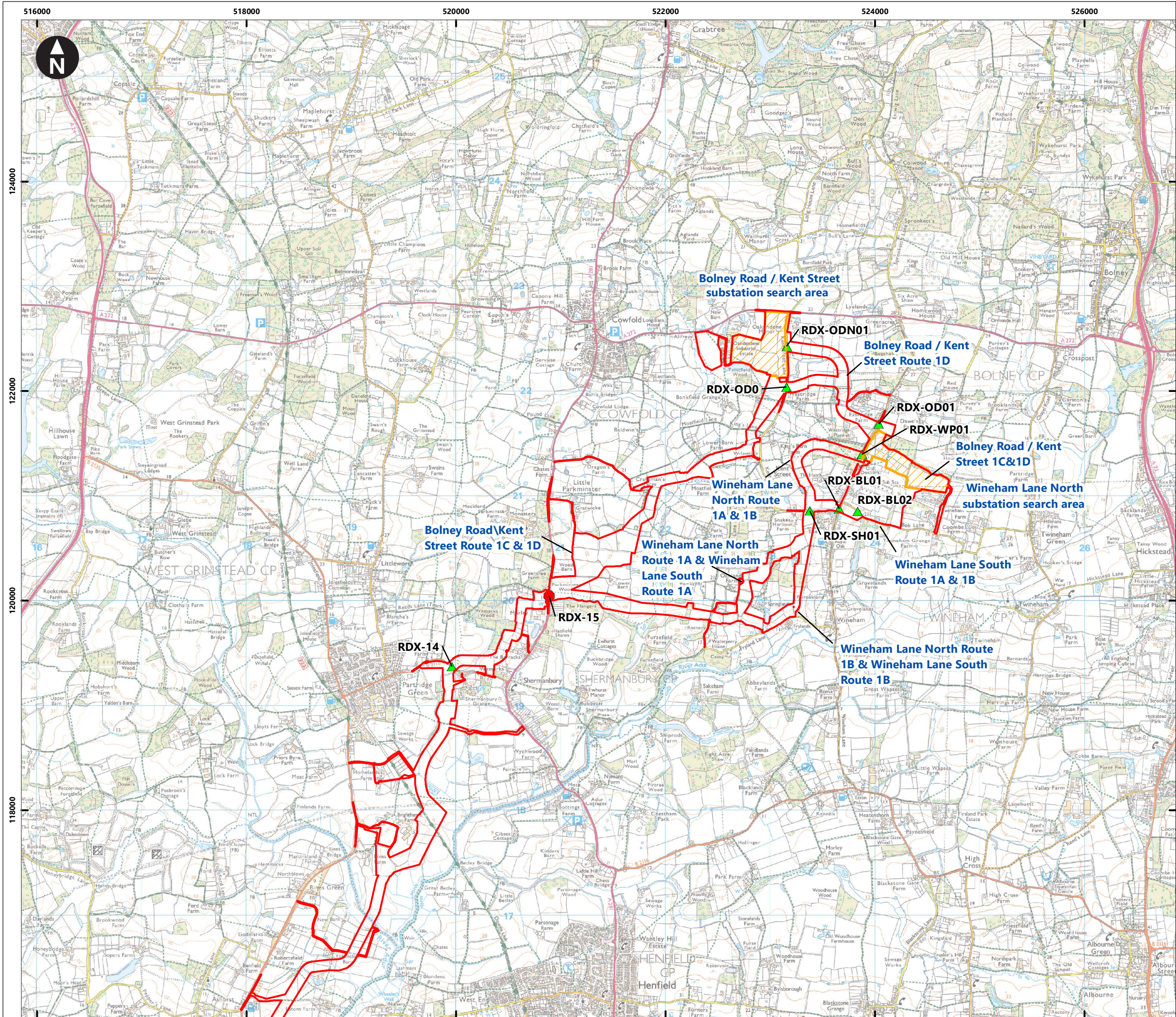
Rampion 2 Offshore Wind Farm

Figure 24.1.10d Locations where the onshore cable corridor crosses highways

Preliminary Environmental Information Report

System Identifier: 42285-WOOD-PE-ON-FG-OT-7964 Version: 1.0

Company: WOOD Drawn By: COLLJ Chk/Prvd: BUTLS Drawn Date: 01/07/2021 Status: FINAL



Service Layer Credits: Contains OS data © Crown Copyright and database right 2020

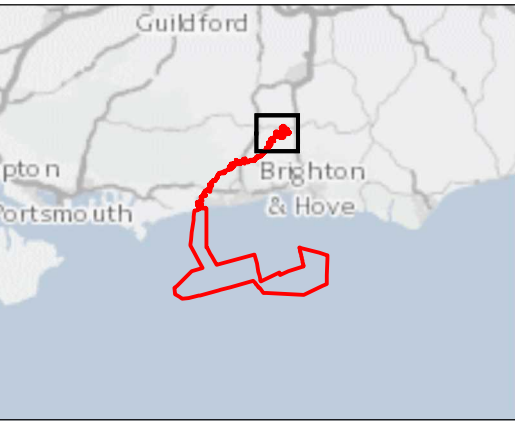
© Crown copyright and database rights 2021 Ordnance Survey 0100031673

Key

- PEIR Assessment Boundary
- Onshore substation search areas

Crossings

- Open cut crossing
- Trenchless crossing



0 0.175 0.35 0.7 1.05 1.4
Kilometres

1:35,000

British National Grid Transverse Mercator

Rampion Extension Development



Rampion 2 Offshore Wind Farm

Figure 24.1.10e Locations where the onshore cable corridor crosses highways

Preliminary Environmental Information Report

System Identifier:
42285-WOOD-PE-ON-FG-OT-7964

Version:
1.0

Company: WOOD	Drawn By: COLLJ	Chk/Prvrd: BUTLS	Drawn Date: 01/07/2021	Status: FINAL
------------------	--------------------	---------------------	---------------------------	------------------

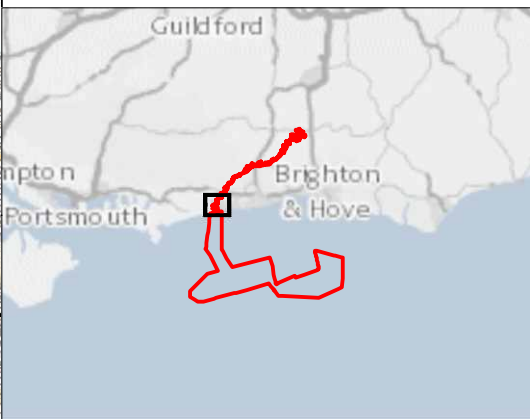


Service Layer Credits: Contains OS data © Crown Copyright and database right 2020

© Crown copyright and database rights 2021 Ordnance Survey 0100031673

Key

- PEIR Assessment Boundary
- Location where the onshore cable corridor crosses railways



0 0.1 0.2 0.4 0.6 0.8
Kilometres

1:20,000

British National Grid Transverse Mercator

Rampion Extension Development



Rampion 2 Offshore Wind Farm

Figure 24.1.11 Locations where the onshore cable corridor crosses railways

Preliminary Environmental Information Report

System Identifier:				Version:
42285-WOOD-PE-ON-FG-OT-1635				1.0
Company:	Drawn By:	Chk/Aprvd:	Drawn Date:	Status:
WOOD	COLLJ	BUTLS	10/06/2021	FINAL

